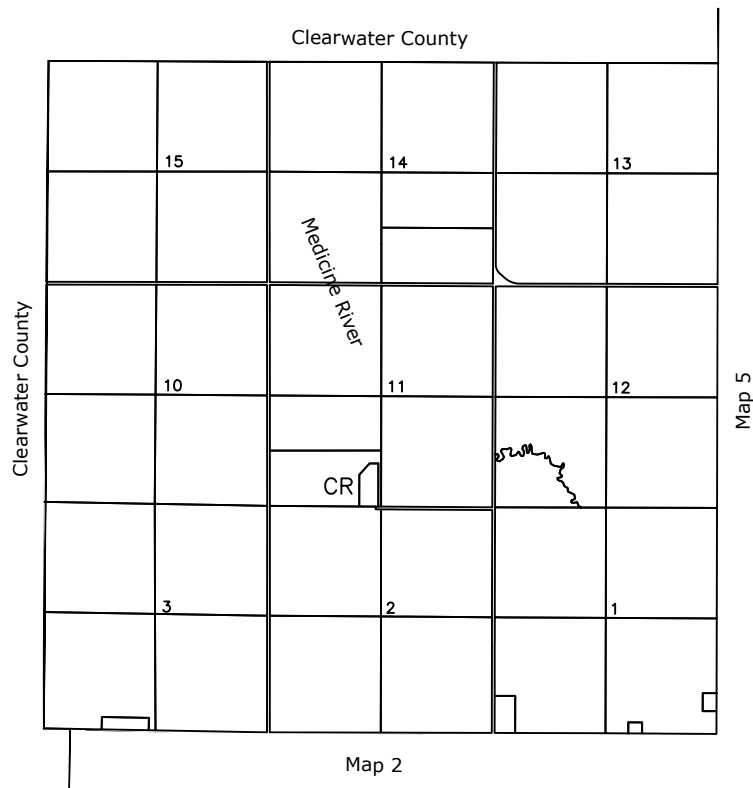


# Ponoka County Land Use Bylaw 7-08-LU



## Township 43-5 W5

- |     |                                   |     |                             |      |                               |
|-----|-----------------------------------|-----|-----------------------------|------|-------------------------------|
| AG  | Agricultural                      | LR  | Lake Resort                 | UR   | Urban Residential             |
| RA  | Restricted Agriculture            | REC | Recreation                  | UC   | Urban Commercial              |
| AS  | Agriculture Smallholding          | RR  | Recreational Resort         | UI   | Urban Industrial              |
| CR  | Country Residential               | RVR | Recreational Vehicle Resort | IPU  | Institutional and Public Uses |
| CRH | Country Residential<br>Hobby Farm | AIR | Airport                     | PLC  | Prime Location Commercial     |
| WP  | Watershed Protection              | RI  | Rural Industrial            | DC   | Direct Control                |
|     |                                   | RC  | Rural Commercial            | CLSA | Chain Lakes Special Areas     |
|     |                                   |     |                             | RMX  | Residential Mixed Use         |

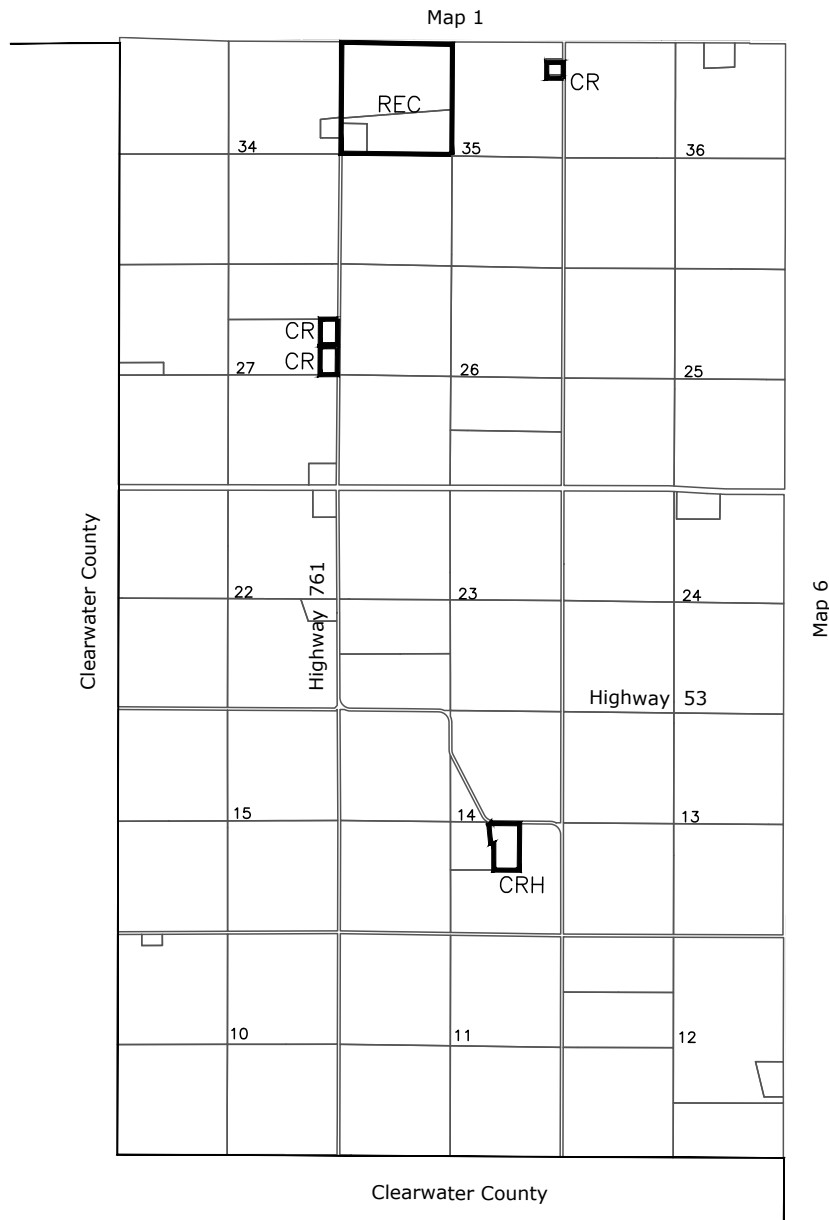


Map 1

All land is classified Agriculture unless marked otherwise

Revised Date: April 11, 2024

# Ponoka County Land Use Bylaw 7-08-LU



## Township 42-5 W5

AG	Agricultural	LR	Lake Resort	UR	Urban Residential
RA	Restricted Agriculture	REC	Recreation	UC	Urban Commercial
AS	Agriculture Smallholding	RR	Recreational Resort	UI	Urban Industrial
CR	Country Residential	RVR	Recreational Vehicle Resort	IPU	Institutional and Public Uses
CRH	Country Residential Hobby Farm	AIR	Airport	PLC	Prime Location Commercial
WP	Watershed Protection	RI	Rural Industrial	DC	Direct Control
		RC	Rural Commercial	CLSA	Chain Lakes Special Areas
				RMX	Residential Mixed Use

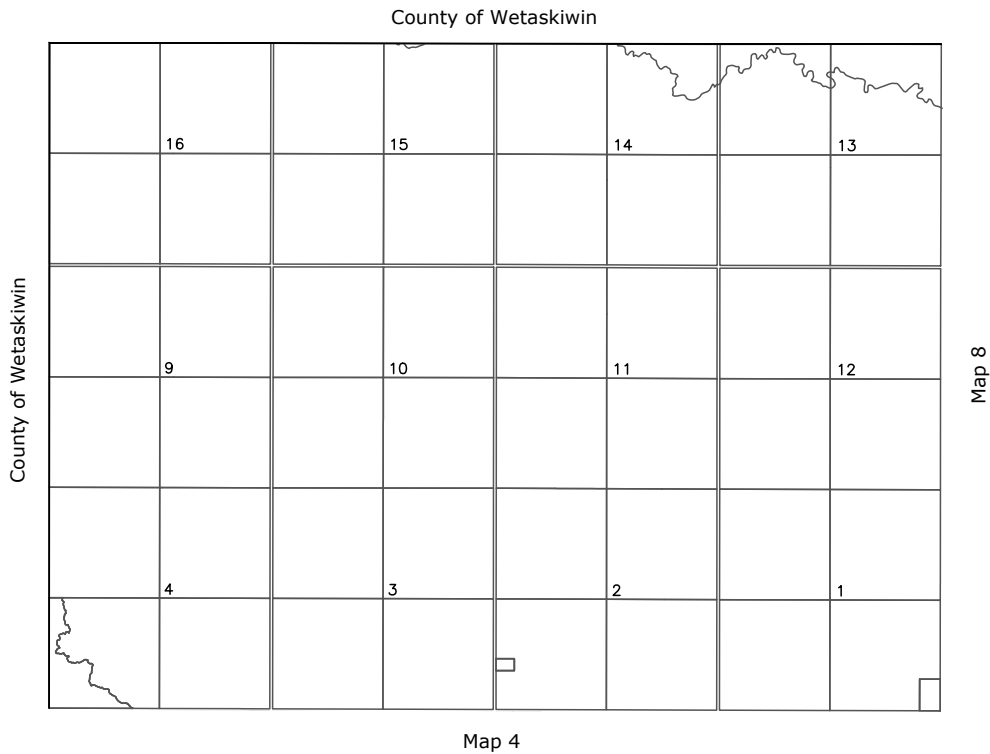


## Map 2

All land is classified Agriculture unless marked otherwise

Revised Date: April 11, 2024

# Ponoka County Land Use Bylaw 7-08-LU



## Township 45-4 W5

- |     |                                   |     |                             |      |                               |
|-----|-----------------------------------|-----|-----------------------------|------|-------------------------------|
| AG  | Agricultural                      | LR  | Lake Resort                 | UR   | Urban Residential             |
| RA  | Restricted Agriculture            | REC | Recreation                  | UC   | Urban Commercial              |
| AS  | Agriculture Smallholding          | RR  | Recreational Resort         | UI   | Urban Industrial              |
| CR  | Country Residential               | RVR | Recreational Vehicle Resort | IPU  | Institutional and Public Uses |
| CRH | Country Residential<br>Hobby Farm | AIR | Airport                     | PLC  | Prime Location Commercial     |
| WP  | Watershed Protection              | RI  | Rural Industrial            | DC   | Direct Control                |
|     |                                   | RC  | Rural Commercial            | CLSA | Chain Lakes Special Areas     |
|     |                                   |     |                             | RMX  | Residential Mixed Use         |

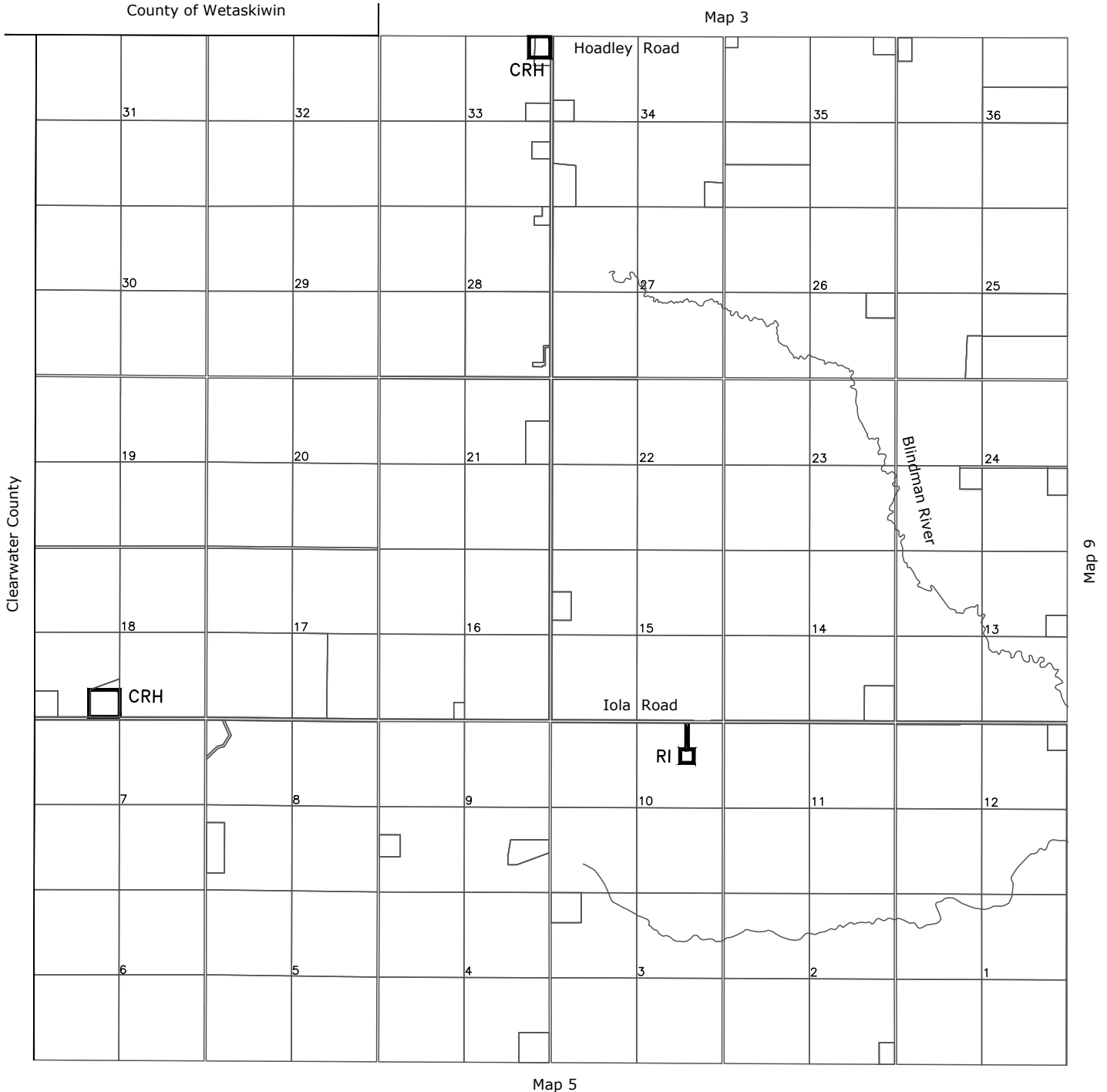


Map 3

All land is classified Agriculture unless marked otherwise

Revised Date: April 11, 2024

# Ponoka County Land Use Bylaw 7-08-LU



## Township 44-4 W5

- |                                       |                                 |                                   |
|---------------------------------------|---------------------------------|-----------------------------------|
| AG Agricultural                       | LR Lake Resort                  | UR Urban Residential              |
| RA Restricted Agriculture             | REC Recreation                  | UC Urban Commercial               |
| AS Agriculture Smallholding           | RR Recreational Resort          | UI Urban Industrial               |
| CR Country Residential                | RVR Recreational Vehicle Resort | IPU Institutional and Public Uses |
| CRH Country Residential<br>Hobby Farm | AIR Airport                     | PLC Prime Location Commercial     |
| WP Watershed Protection               | RI Rural Industrial             | DC Direct Control                 |
|                                       | RC Rural Commercial             | CLSA Chain Lakes Special Areas    |
|                                       |                                 | RMX Residential Mixed Use         |

All land is classified Agriculture unless marked otherwise



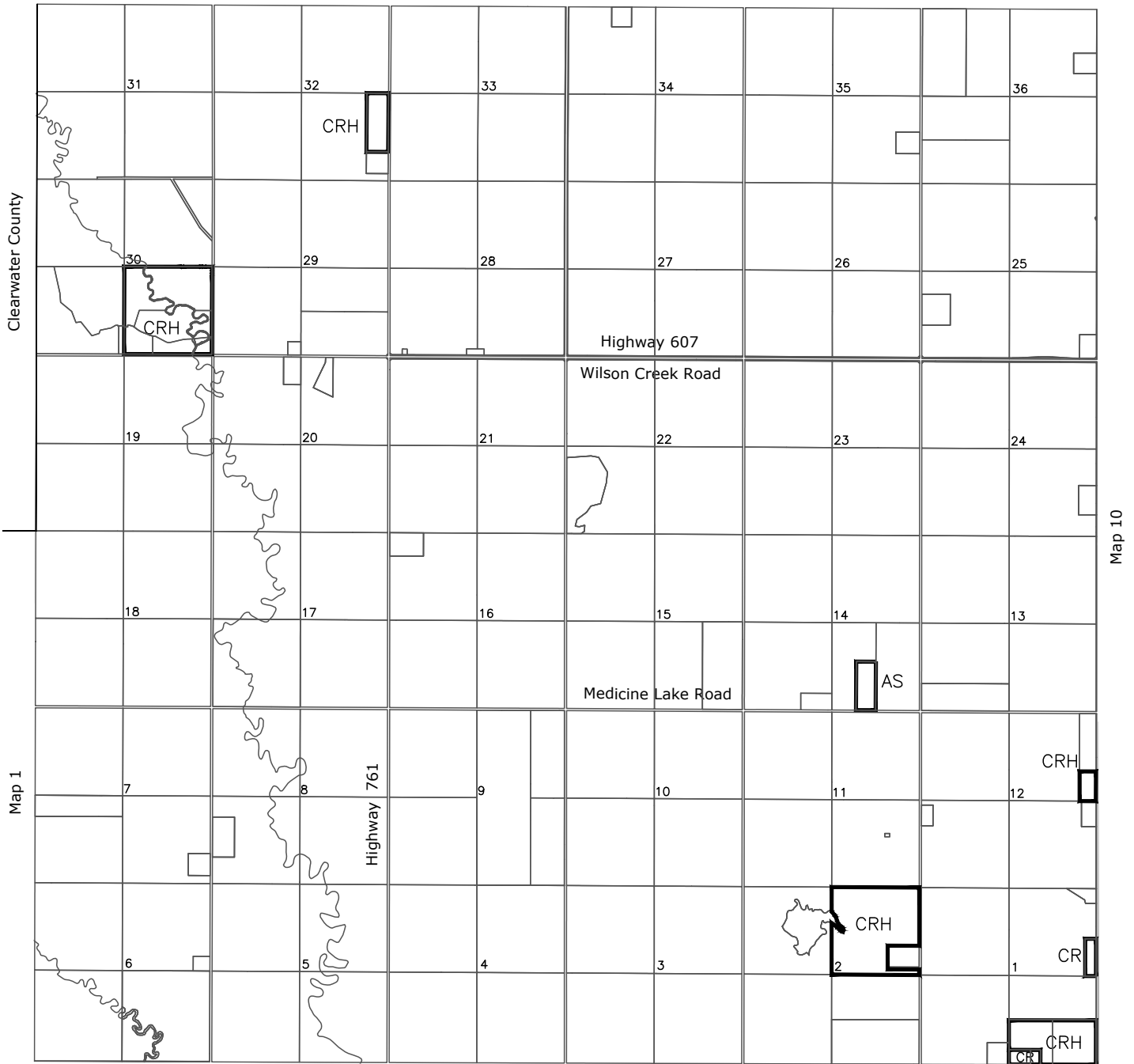
### Map 4

# Ponoka County

## Land Use Bylaw 7-08-LU



Map 4



Map 6

## Township 43-4-W5

- |                                       |                                 |                                   |
|---------------------------------------|---------------------------------|-----------------------------------|
| AG Agricultural                       | LR Lake Resort                  | UR Urban Residential              |
| RA Restricted Agriculture             | REC Recreation                  | UC Urban Commercial               |
| AS Agriculture Smallholding           | RR Recreational Resort          | UI Urban Industrial               |
| CR Country Residential                | RVR Recreational Vehicle Resort | IPU Institutional and Public Uses |
| CRH Country Residential<br>Hobby Farm | AIR Airport                     | PLC Prime Location Commercial     |
| WP Watershed Protection               | RI Rural Industrial             | DC Direct Control                 |
|                                       | RC Rural Commercial             | CLSA Chain Lakes Special Areas    |
|                                       |                                 | RMX Residential Mixed Use         |

All land is classified Agriculture unless marked otherwise



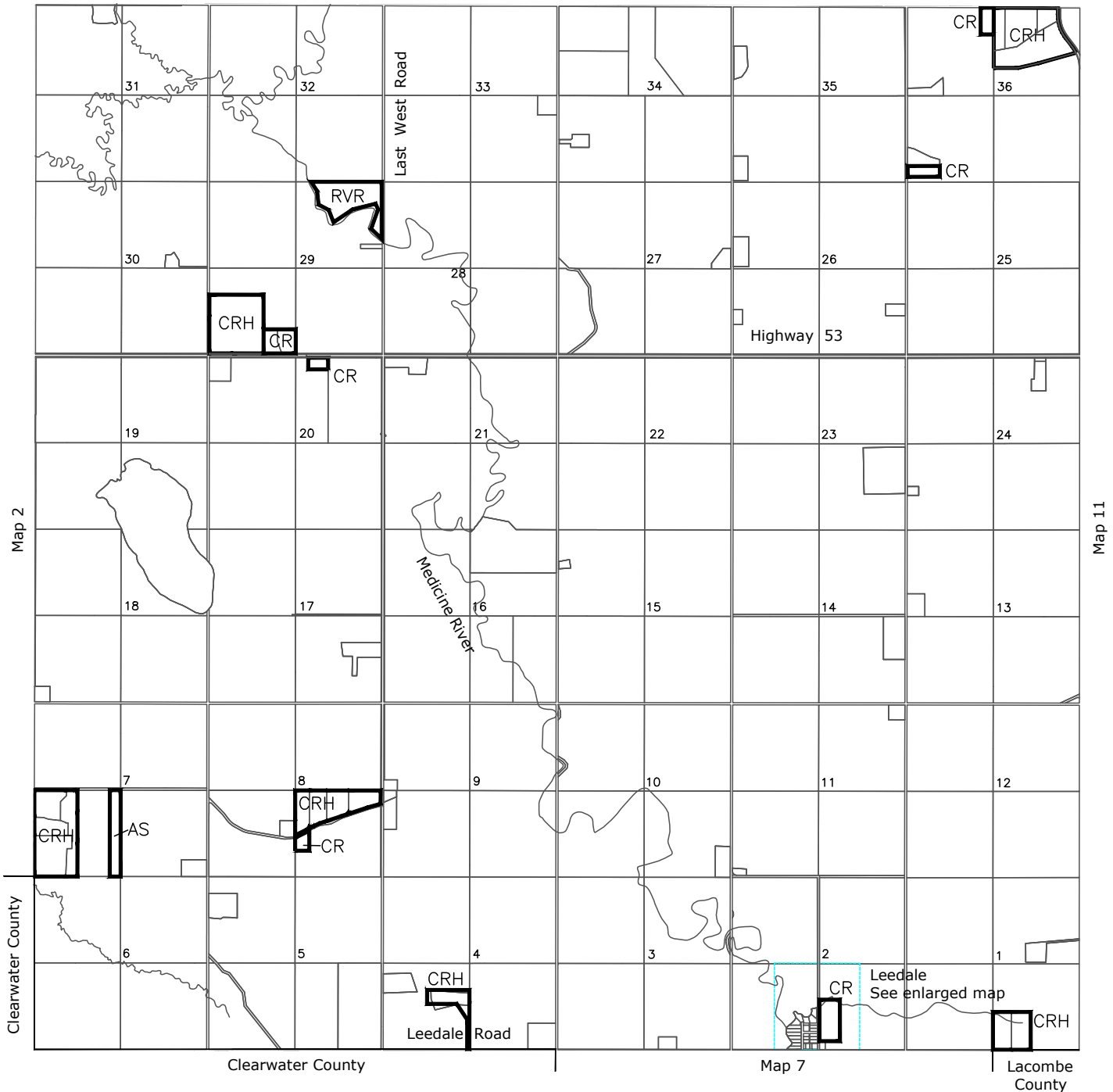
Map 5

# Ponoka County

## Land Use Bylaw 7-08-LU



Map 5



### Township 42-4-W5

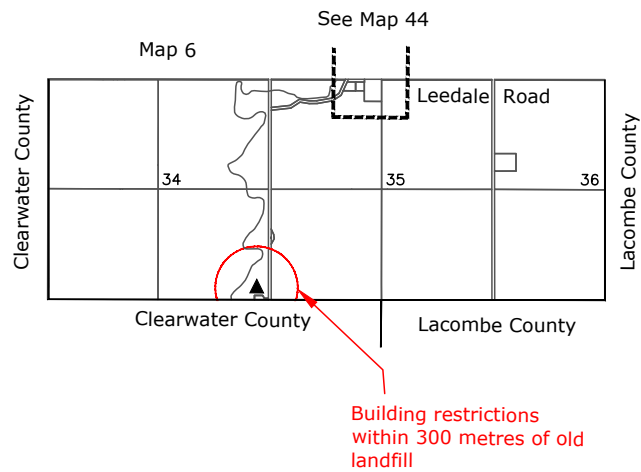
- |                                       |                                 |                                   |
|---------------------------------------|---------------------------------|-----------------------------------|
| AG Agricultural                       | LR Lake Resort                  | UR Urban Residential              |
| RA Restricted Agriculture             | REC Recreation                  | UC Urban Commercial               |
| AS Agriculture Smallholding           | RR Recreational Resort          | UI Urban Industrial               |
| CR Country Residential                | RVR Recreational Vehicle Resort | IPU Institutional and Public Uses |
| CRH Country Residential<br>Hobby Farm | AIR Airport                     | PLC Prime Location Commercial     |
| WP Watershed Protection               | RI Rural Industrial             | DC Direct Control                 |
|                                       | RC Rural Commercial             | CLSA Chain Lakes Special Areas    |
|                                       |                                 | RMX Residential Mixed Use         |

All land is classified Agriculture unless marked otherwise



Map 6

# Ponoka County Land Use Bylaw 7-08-LU



## Township 41-4 W5

AG	Agricultural	LR	Lake Resort	UR	Urban Residential
RA	Restricted Agriculture	REC	Recreation	UC	Urban Commercial
AS	Agriculture Smallholding	RR	Recreational Resort	UI	Urban Industrial
CR	Country Residential	RVR	Recreational Vehicle Resort	IPU	Institutional and Public Uses
CRH	Country Residential Hobby Farm	AIR	Airport	PLC	Prime Location Commercial
WP	Watershed Protection	RI	Rural Industrial	DC	Direct Control
		RC	Rural Commercial	CLSA	Chain Lakes Special Areas
				RMX	Residential Mixed Use

All land is classified Agriculture unless marked otherwise

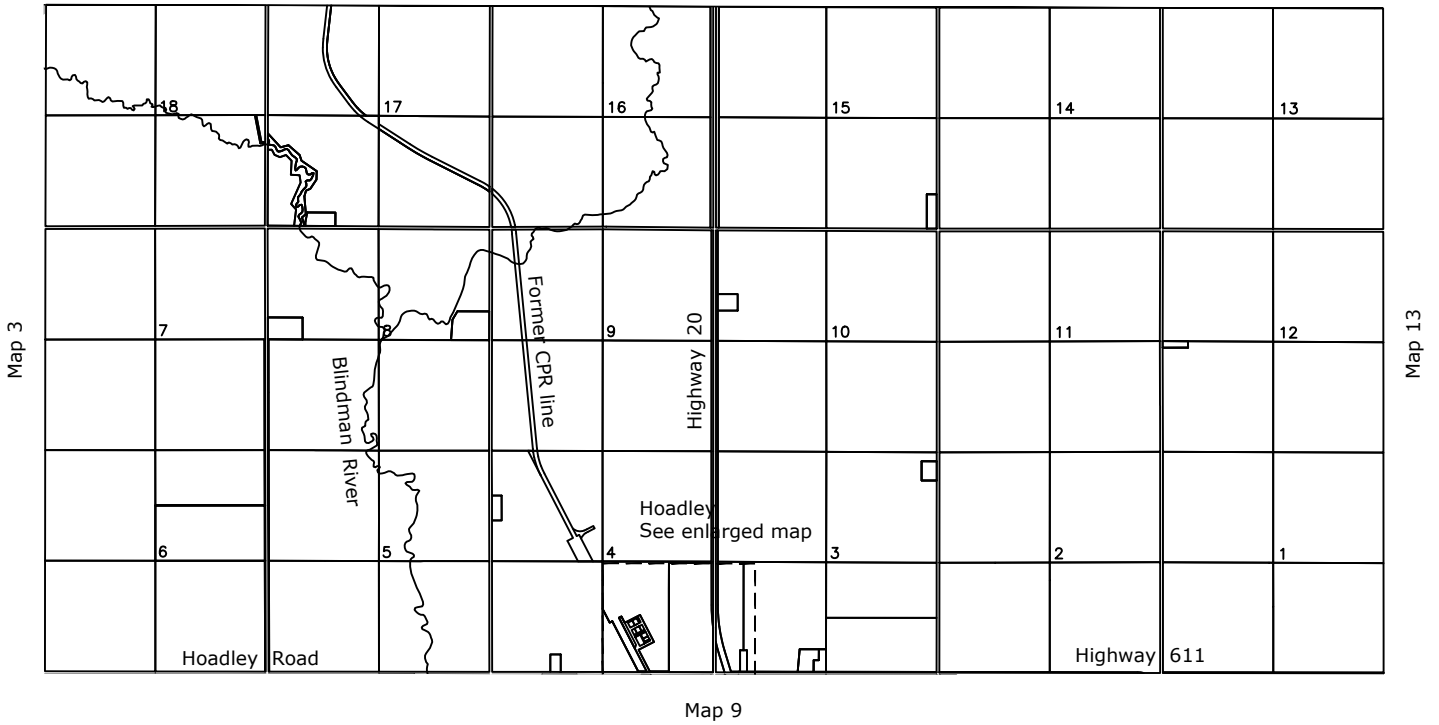


### Map 7

# Ponoka County Land Use Bylaw 7-08-LU



County of Wetaskiwin



## Township 45-3 W5

- |                                       |                                 |                                   |
|---------------------------------------|---------------------------------|-----------------------------------|
| AG Agricultural                       | LR Lake Resort                  | UR Urban Residential              |
| RA Restricted Agriculture             | REC Recreation                  | UC Urban Commercial               |
| AS Agriculture Smallholding           | RR Recreational Resort          | UI Urban Industrial               |
| CR Country Residential                | RVR Recreational Vehicle Resort | IPU Institutional and Public Uses |
| CRH Country Residential<br>Hobby Farm | AIR Airport                     | PLC Prime Location Commercial     |
| WP Watershed Protection               | RI Rural Industrial             | DC Direct Control                 |
|                                       | RC Rural Commercial             | CLSA Chain Lakes Special Areas    |
|                                       |                                 | RMX Residential Mixed Use         |



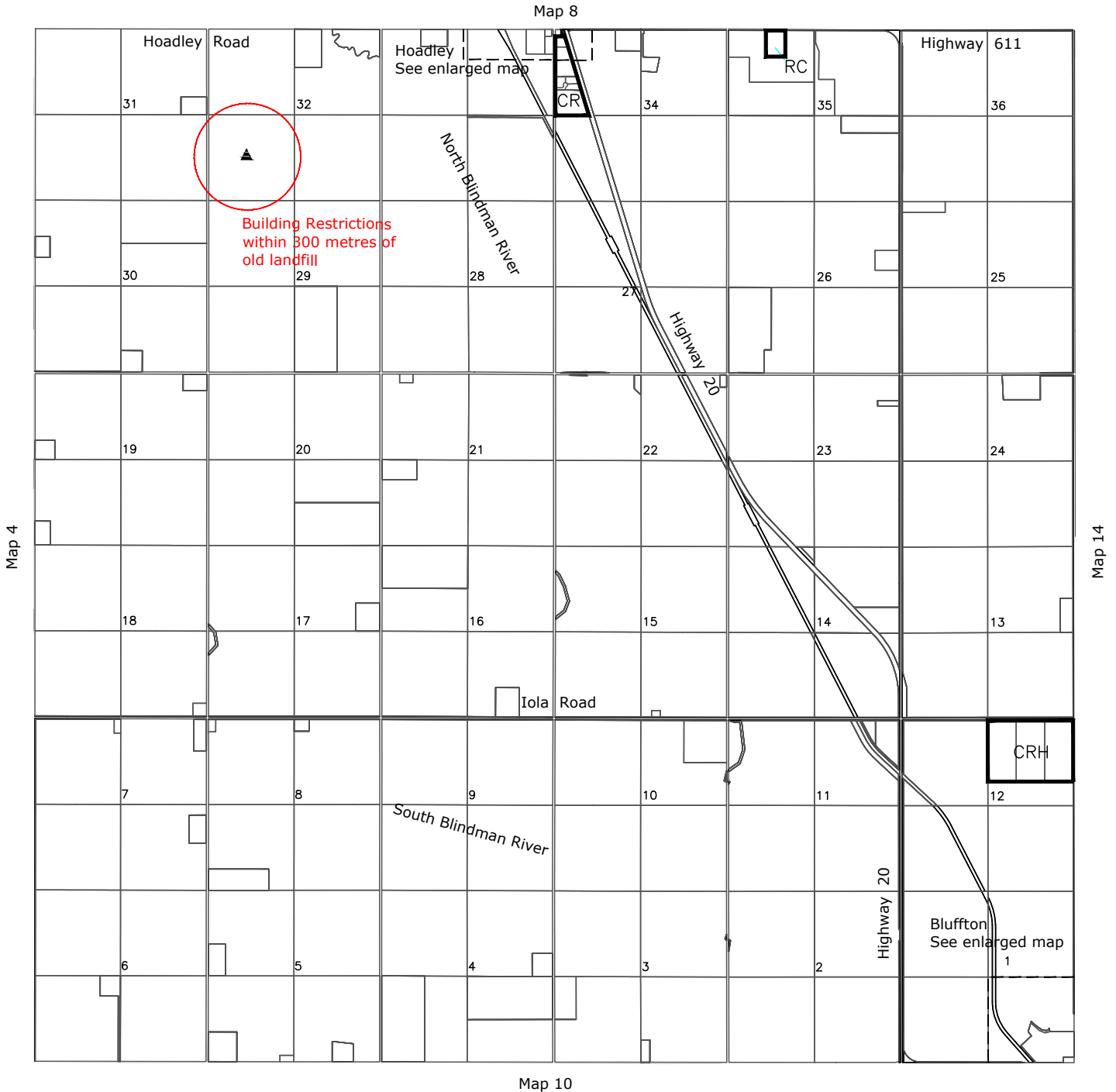
Map 8

All land is classified Agriculture unless marked otherwise

Revised Date: April 11, 2024



# Ponoka County Land Use Bylaw 7-08-LU



## Township 44-3 W5

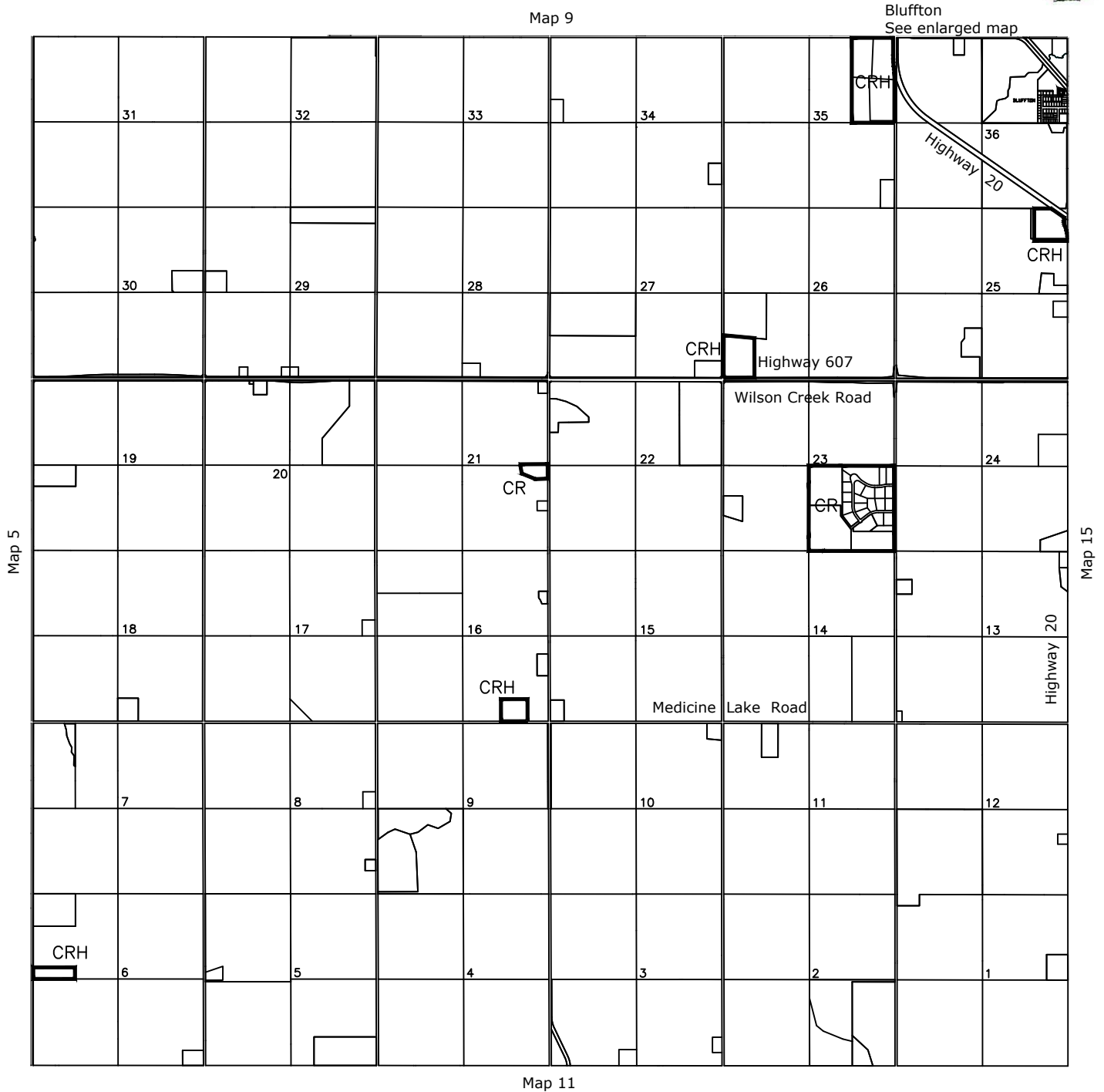
AG	Agricultural	LR	Lake Resort	UR	Urban Residential
RA	Restricted Agriculture	REC	Recreation	UC	Urban Commercial
AS	Agriculture Smallholding	RR	Recreational Resort	UI	Urban Industrial
CR	Country Residential	RVR	Recreational Vehicle Resort	IPU	Institutional and Public Uses
CRH	Country Residential Hobby Farm	AIR	Airport	PLC	Prime Location Commercial
WP	Watershed Protection	RI	Rural Industrial	DC	Direct Control
		RC	Rural Commercial	CLSA	Chain Lakes Special Areas
				RMX	Residential Mixed Use

All land is classified Agriculture unless marked otherwise



# Ponoka County

## Land Use Bylaw 7-08-LU



## Township 43-3 W5

AG	Agricultural	LR	Lake Resort	UR	Urban Residential
RA	Restricted Agriculture	REC	Recreation	UC	Urban Commercial
AS	Agriculture Smallholding	RR	Recreational Resort	UI	Urban Industrial
CR	Country Residential	RVR	Recreational Vehicle Resort	IPU	Institutional and Public Uses
CRH	Country Residential Hobby Farm	AIR	Airport	PLC	Prime Location Commercial
WP	Watershed Protection	RI	Rural Industrial	DC	Direct Control
		RC	Rural Commercial	CLSA	Chain Lakes Special Areas
				RMX	Residential Mixed Use



Map 10

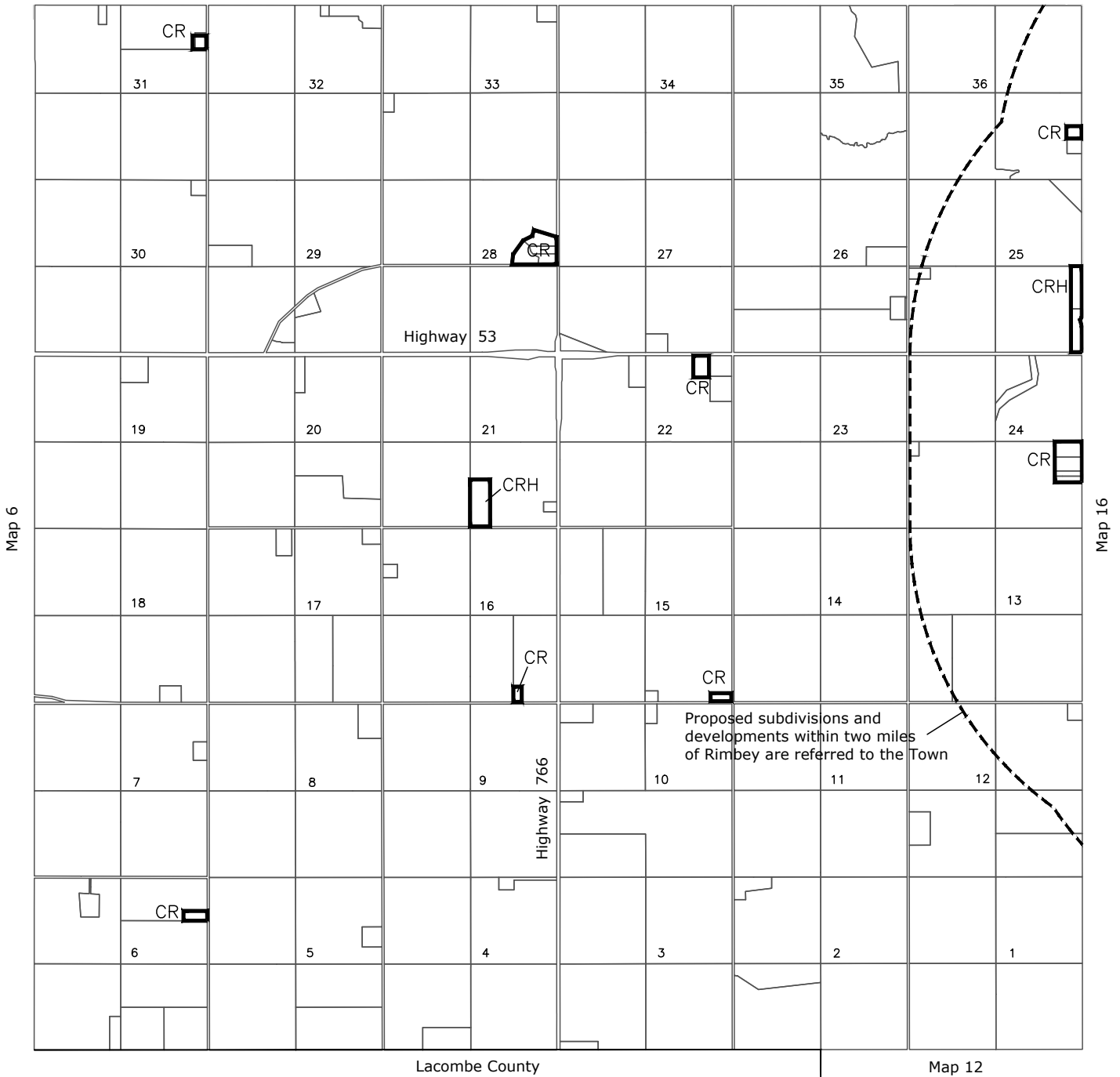
All land is classified Agriculture unless marked otherwise

Revised Date: April 11, 2024

# Ponoka County Land Use Bylaw 7-08-LU



Map 10



## Township 42-3 W5

- |                                    |                                 |                                   |
|------------------------------------|---------------------------------|-----------------------------------|
| AG Agricultural                    | LR Lake Resort                  | UR Urban Residential              |
| RA Restricted Agriculture          | REC Recreation                  | UC Urban Commercial               |
| AS Agriculture Smallholding        | RR Recreational Resort          | UI Urban Industrial               |
| CR Country Residential             | RVR Recreational Vehicle Resort | IPU Institutional and Public Uses |
| CRH Country Residential Hobby Farm | AIR Airport                     | PLC Prime Location Commercial     |
| WP Watershed Protection            | RI Rural Industrial             | DC Direct Control                 |
|                                    | RC Rural Commercial             | CLSA Chain Lakes Special Areas    |
|                                    |                                 | RMX Residential Mixed Use         |

All land is classified Agriculture unless marked otherwise

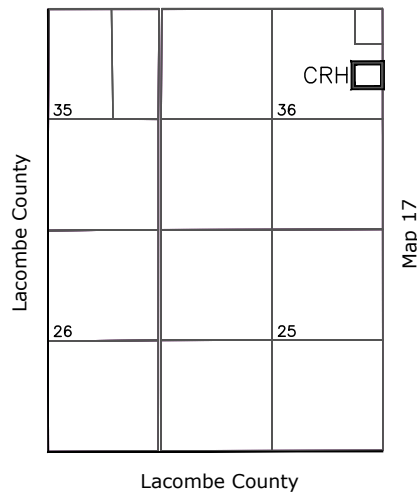


Map 11

# Ponoka County Land Use Bylaw 7-08-LU



Map 11



## Township 41-3 W5

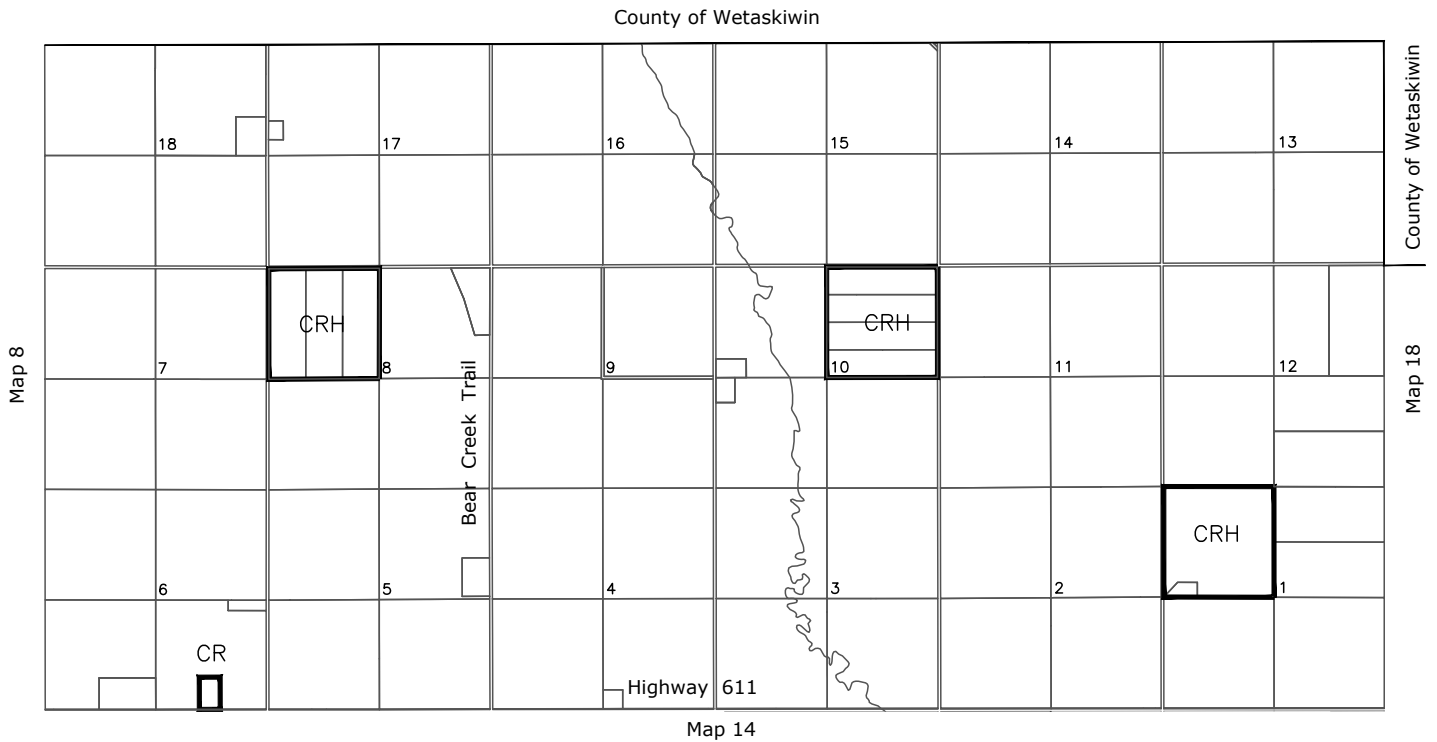
- |     |                                   |     |                             |      |                               |
|-----|-----------------------------------|-----|-----------------------------|------|-------------------------------|
| AG  | Agricultural                      | LR  | Lake Resort                 | UR   | Urban Residential             |
| RA  | Restricted Agriculture            | REC | Recreation                  | UC   | Urban Commercial              |
| AS  | Agriculture Smallholding          | RR  | Recreational Resort         | UI   | Urban Industrial              |
| CR  | Country Residential               | RVR | Recreational Vehicle Resort | IPU  | Institutional and Public Uses |
| CRH | Country Residential<br>Hobby Farm | AIR | Airport                     | PLC  | Prime Location Commercial     |
| WP  | Watershed Protection              | RI  | Rural Industrial            | DC   | Direct Control                |
|     |                                   | RC  | Rural Commercial            | CLSA | Chain Lakes Special Areas     |
|     |                                   |     |                             | RMX  | Residential Mixed Use         |



Map 12

All land is classified Agriculture unless marked otherwise

# Ponoka County Land Use Bylaw 7-08-LU



## Township 45-2 W5

AG	Agricultural	LR	Lake Resort	UR	Urban Residential
RA	Restricted Agriculture	REC	Recreation	UC	Urban Commercial
AS	Agriculture Smallholding	RR	Recreational Resort	UI	Urban Industrial
CR	Country Residential	RVR	Recreational Vehicle Resort	IPU	Institutional and Public Uses
CRH	Country Residential Hobby Farm	AIR	Airport	PLC	Prime Location Commercial
WP	Watershed Protection	RI	Rural Industrial	DC	Direct Control
		RC	Rural Commercial	CLSA	Chain Lakes Special Areas
				RMX	Residential Mixed Use



Map 13

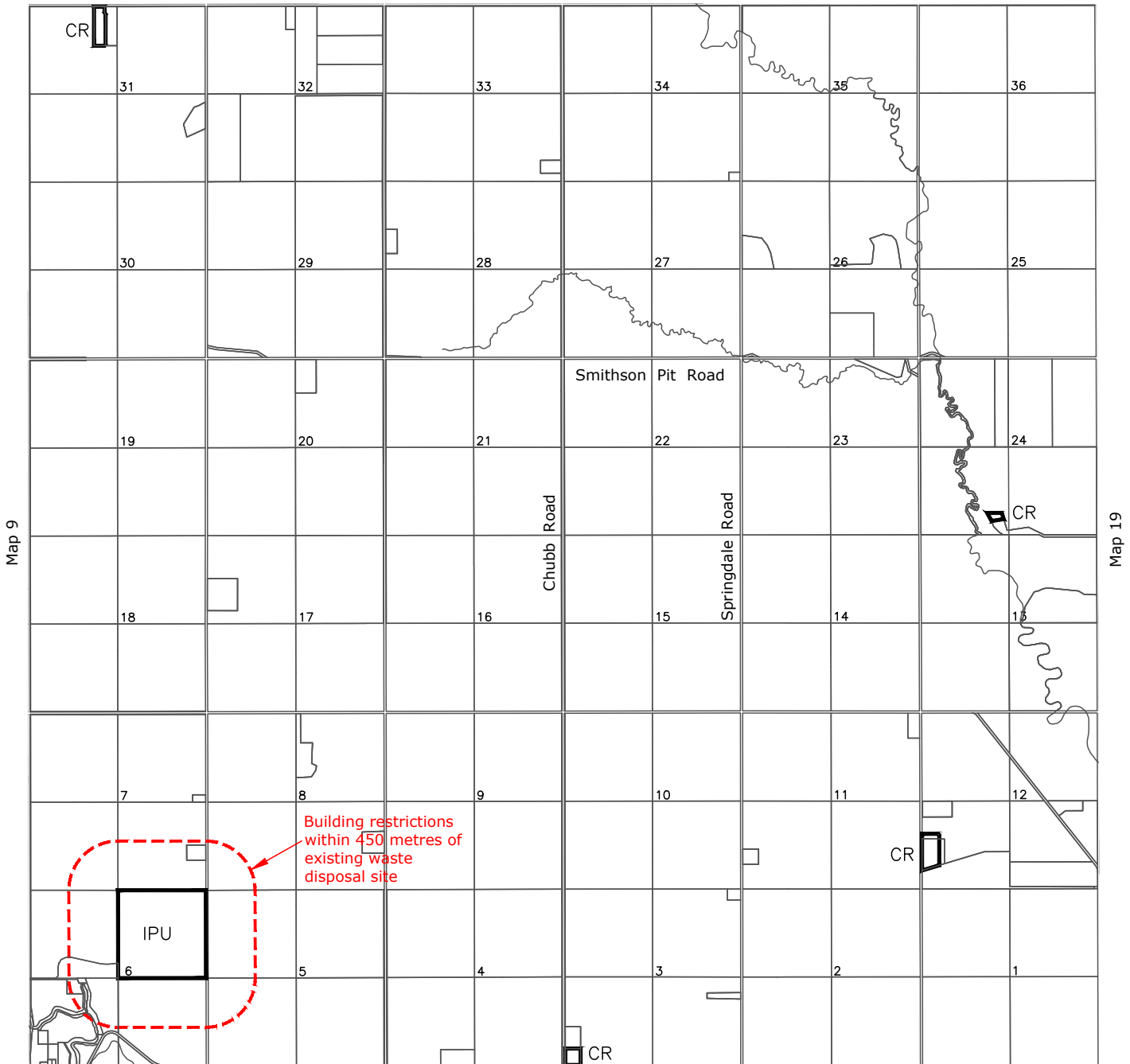
All land is classified Agriculture unless marked otherwise

Revised Date: April 11, 2024

# Ponoka County Land Use Bylaw 7-08-LU



Map 13



Bluffton  
See detailed map

## Township 44-2 W5

- |                                       |                                 |                                   |
|---------------------------------------|---------------------------------|-----------------------------------|
| AG Agricultural                       | LR Lake Resort                  | UR Urban Residential              |
| RA Restricted Agriculture             | REC Recreation                  | UC Urban Commercial               |
| AS Agriculture Smallholding           | RR Recreational Resort          | UI Urban Industrial               |
| CR Country Residential                | RVR Recreational Vehicle Resort | IPU Institutional and Public Uses |
| CRH Country Residential<br>Hobby Farm | AIR Airport                     | PLC Prime Location Commercial     |
| WP Watershed Protection               | RI Rural Industrial             | DC Direct Control                 |
|                                       | RC Rural Commercial             | CLSA Chain Lakes Special Areas    |
|                                       |                                 | RMX Residential Mixed Use         |



Map 14

All land is classified Agriculture unless marked otherwise

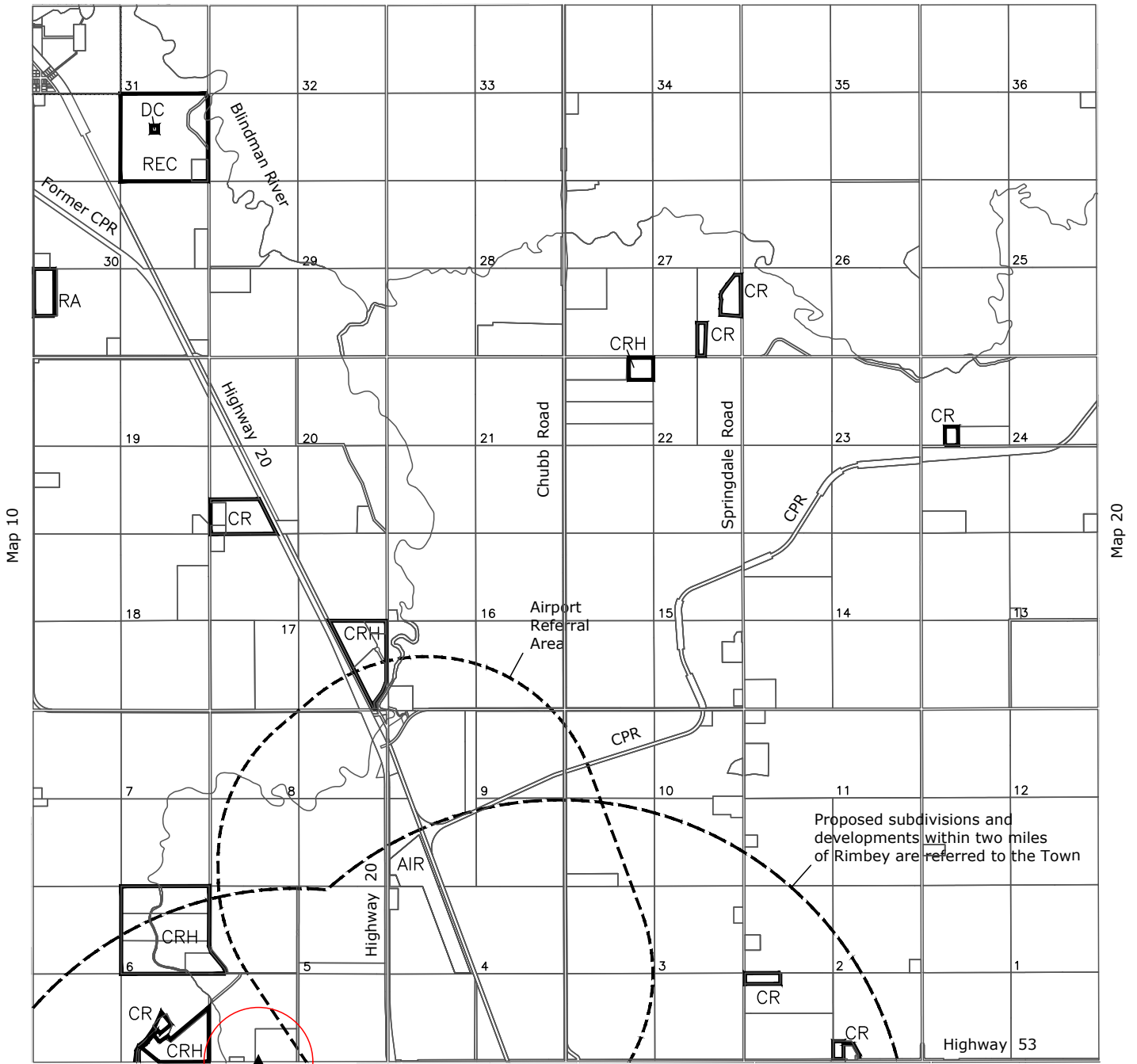
Revised Date: April 11, 2024

# Ponoka County Land Use Bylaw 7-08-LU



Bluffton  
See detailed map

Map 14



Building restrictions within  
300 metres of old landfill

## Township 43-2 W5

AG	Agricultural	LR	Lake Resort	UR	Urban Residential
RA	Restricted Agriculture	REC	Recreation	UC	Urban Commercial
AS	Agriculture Smallholding	RR	Recreational Resort	UI	Urban Industrial
CR	Country Residential	RVR	Recreational Vehicle Resort	IPU	Institutional and Public Uses
CRH	Country Residential Hobby Farm	AIR	Airport	PLC	Prime Location Commercial
WP	Watershed Protection	RI	Rural Industrial	DC	Direct Control
		RC	Rural Commercial	CLSA	Chain Lakes Special Areas
				RMX	Residential Mixed Use

All land is classified Agriculture unless marked otherwise



Revised Date: April 11, 2024

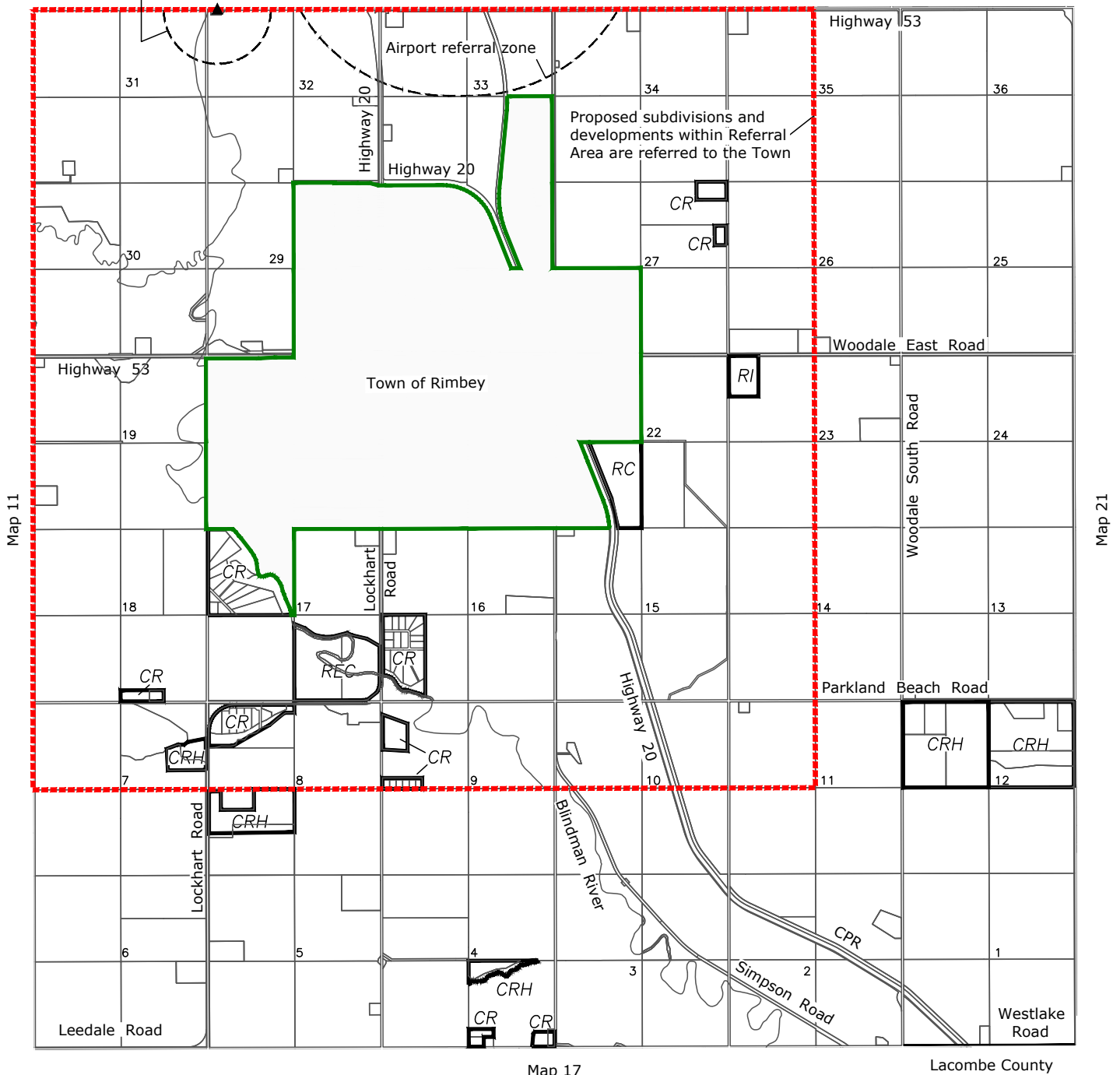
# Ponoka County

## Land Use Bylaw 7-08-LU



Building restrictions within 500 metres of old waste disposal grounds

Map 15



### Township 42-2 W5

- |                                    |                                 |                                   |
|------------------------------------|---------------------------------|-----------------------------------|
| AG Agricultural                    | LR Lake Resort                  | UR Urban Residential              |
| RA Restricted Agriculture          | REC Recreation                  | UC Urban Commercial               |
| AS Agriculture Smallholding        | RR Recreational Resort          | UI Urban Industrial               |
| CR Country Residential             | RVR Recreational Vehicle Resort | IPU Institutional and Public Uses |
| CRH Country Residential Hobby Farm | AIR Airport                     | PLC Prime Location Commercial     |
| WP Watershed Protection            | RI Rural Industrial             | DC Direct Control                 |
|                                    | RC Rural Commercial             | CLSA Chain Lakes Special Areas    |
|                                    |                                 | RMX Residential Mixed Use         |

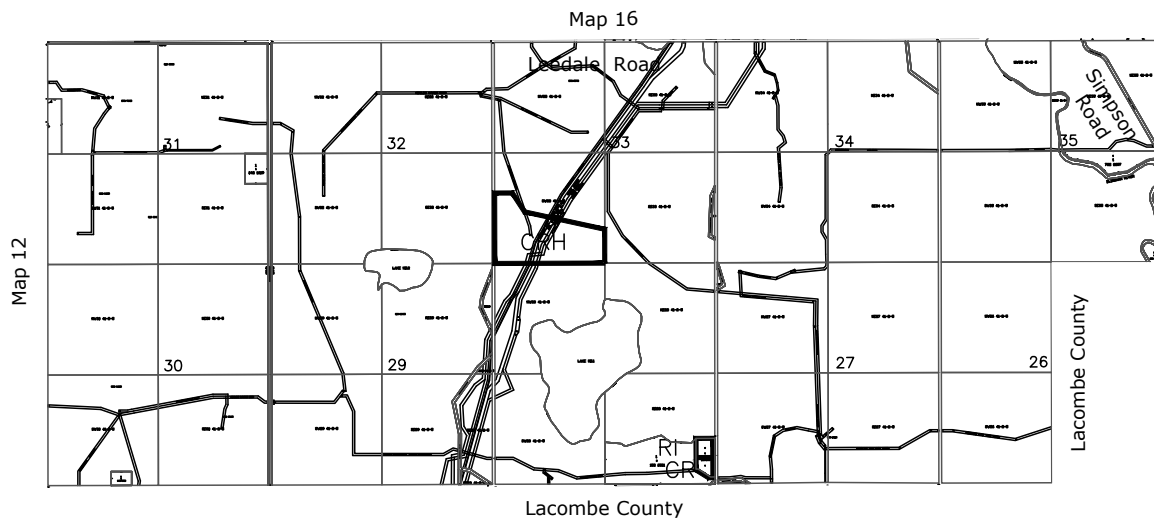
All land is classified Agriculture unless marked otherwise



Revised Date: April 11, 2024



# Ponoka County Land Use Bylaw 7-08-LU



## Township 41-2 W5

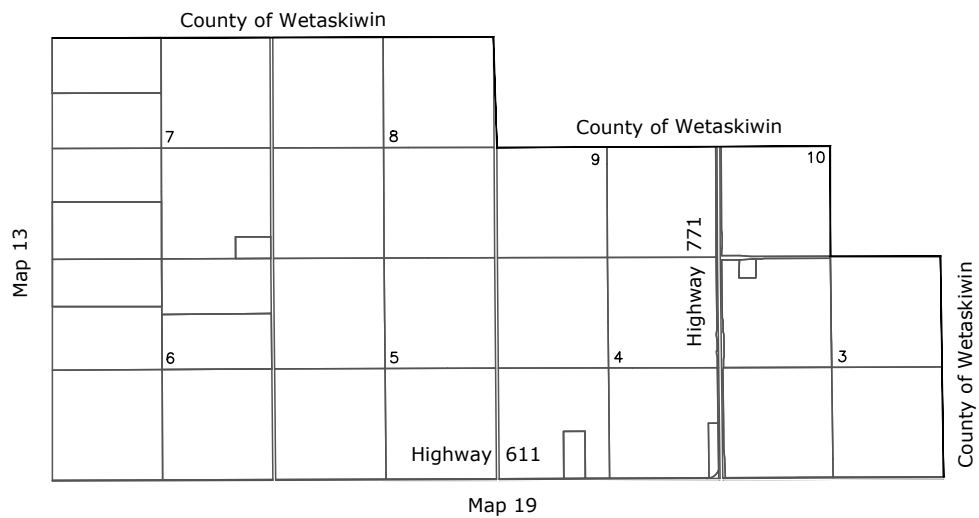
AG	Agricultural	LR	Lake Resort	UR	Urban Residential
RA	Restricted Agriculture	REC	Recreation	UC	Urban Commercial
AS	Agriculture Smallholding	RR	Recreational Resort	UI	Urban Industrial
CR	Country Residential	RVR	Recreational Vehicle Resort	IPU	Institutional and Public Uses
CRH	Country Residential Hobby Farm	AIR	Airport	PLC	Prime Location Commercial
WP	Watershed Protection	RI	Rural Industrial	DC	Direct Control
		RC	Rural Commercial	CLSA	Chain Lakes Special Areas
				RMX	Residential Mixed Use

All land is classified Agriculture unless marked otherwise



Map 17

# Ponoka County Land Use Bylaw 7-08-LU



## Township 45-1 W5

- |                                       |                                 |                                   |
|---------------------------------------|---------------------------------|-----------------------------------|
| AG Agricultural                       | LR Lake Resort                  | UR Urban Residential              |
| RA Restricted Agriculture             | REC Recreation                  | UC Urban Commercial               |
| AS Agriculture Smallholding           | RR Recreational Resort          | UI Urban Industrial               |
| CR Country Residential                | RVR Recreational Vehicle Resort | IPU Institutional and Public Uses |
| CRH Country Residential<br>Hobby Farm | AIR Airport                     | PLC Prime Location Commercial     |
| WP Watershed Protection               | RI Rural Industrial             | DC Direct Control                 |
|                                       | RC Rural Commercial             | CLSA Chain Lakes Special Areas    |
|                                       |                                 | RMX Residential Mixed Use         |



Map 18

All land is classified Agriculture unless marked otherwise

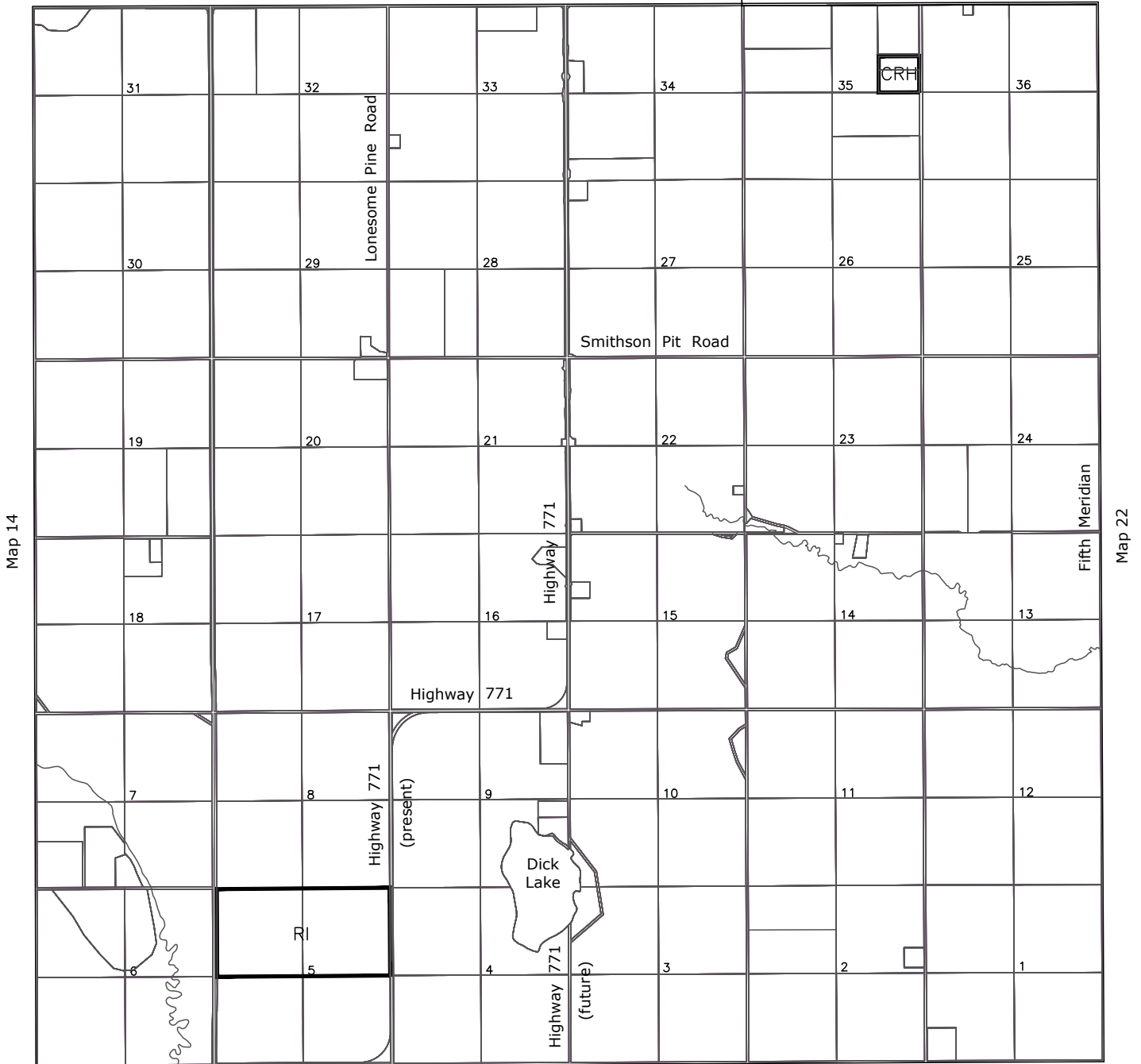
Revised Date: April 11, 2024

# Ponoka County Land Use Bylaw 7-08-LU



Map 18

County of Wetaskiwin



Map 20

## Township 44-1 W5

- |                                       |                                 |                                   |
|---------------------------------------|---------------------------------|-----------------------------------|
| AG Agricultural                       | LR Lake Resort                  | UR Urban Residential              |
| RA Restricted Agriculture             | REC Recreation                  | UC Urban Commercial               |
| AS Agriculture Smallholding           | RR Recreational Resort          | UI Urban Industrial               |
| CR Country Residential                | RVR Recreational Vehicle Resort | IPU Institutional and Public Uses |
| CRH Country Residential<br>Hobby Farm | AIR Airport                     | PLC Prime Location Commercial     |
| WP Watershed Protection               | RI Rural Industrial             | DC Direct Control                 |
|                                       | RC Rural Commercial             | CLSA Chain Lakes Special Areas    |
|                                       |                                 | RMX Residential Mixed Use         |

All land is classified Agriculture unless marked otherwise



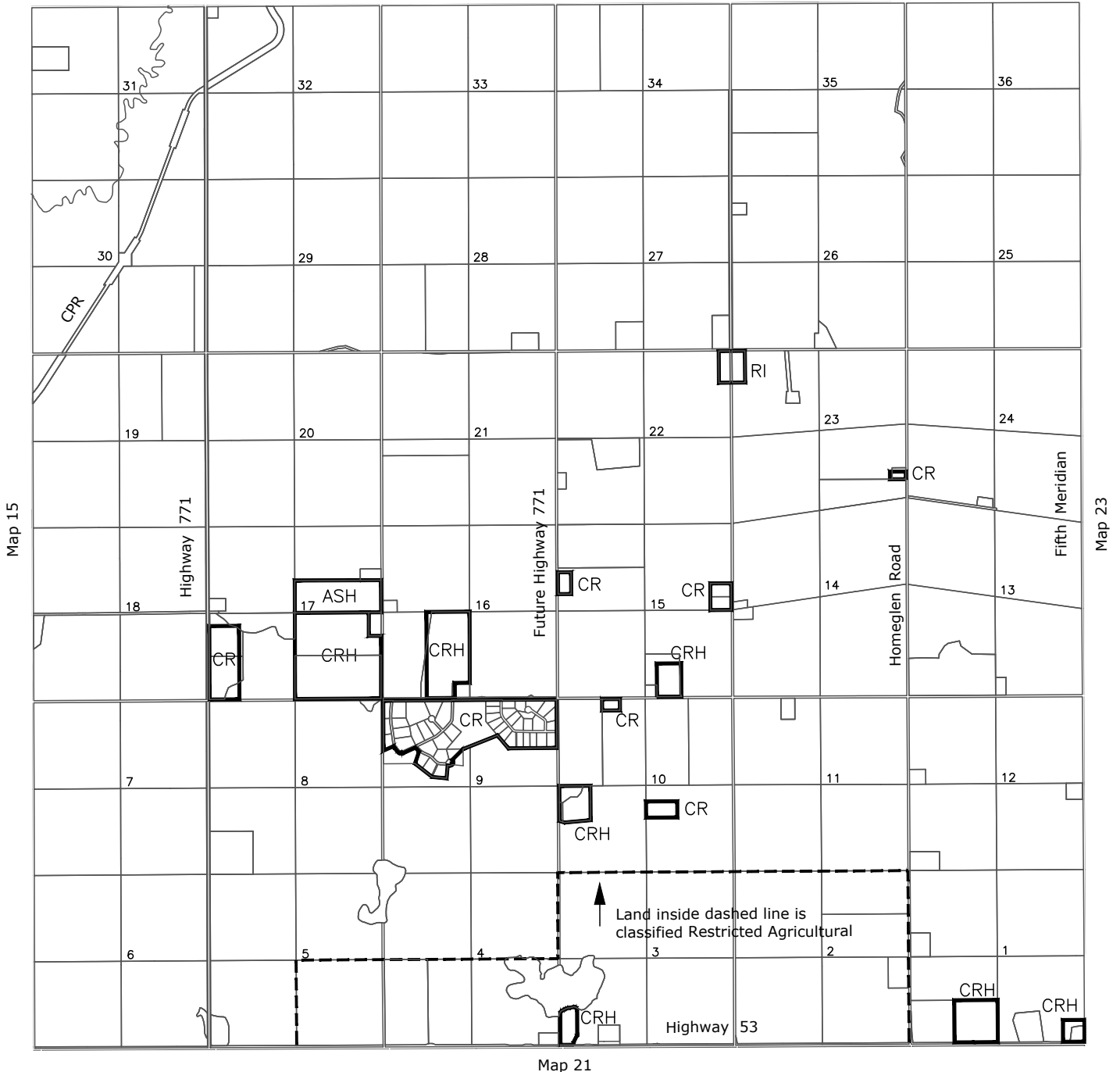
Map 19

Revised Date: April 11, 2024

# Ponoka County Land Use Bylaw 7-08-LU



Map 19



## Township 43-1 W5

- |                                       |                                 |                                   |
|---------------------------------------|---------------------------------|-----------------------------------|
| AG Agricultural                       | LR Lake Resort                  | UR Urban Residential              |
| RA Restricted Agriculture             | REC Recreation                  | UC Urban Commercial               |
| AS Agriculture Smallholding           | RR Recreational Resort          | UI Urban Industrial               |
| CR Country Residential                | RVR Recreational Vehicle Resort | IPU Institutional and Public Uses |
| CRH Country Residential<br>Hobby Farm | AIR Airport                     | PLC Prime Location Commercial     |
| WP Watershed Protection               | RI Rural Industrial             | DC Direct Control                 |
|                                       | RC Rural Commercial             | CLSA Chain Lakes Special Areas    |
|                                       |                                 | RMX Residential Mixed Use         |



Map 20

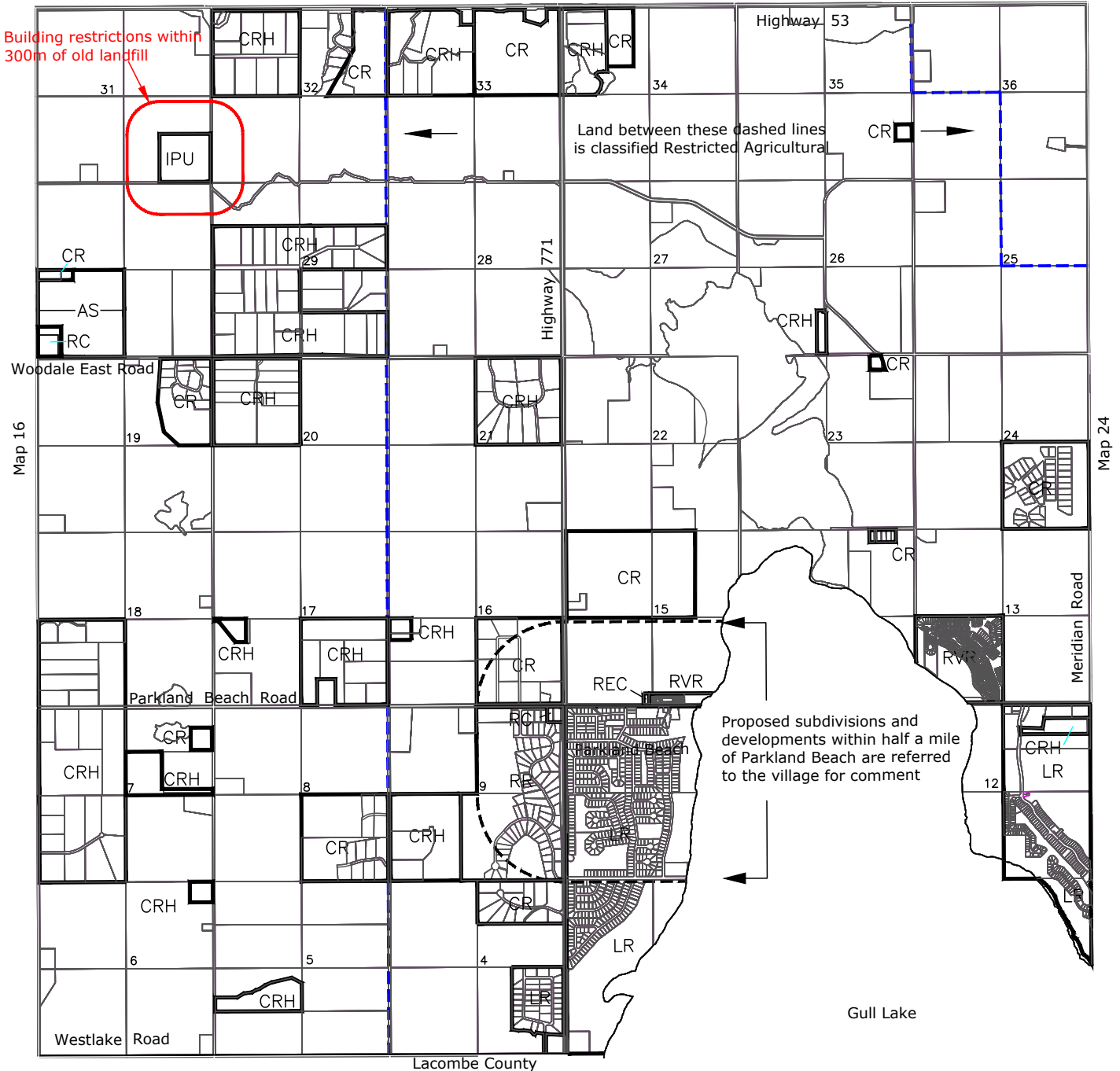
All land is classified Agriculture unless marked otherwise

Revised Date: April 11, 2024

# Ponoka County Land Use Bylaw 7-08-LU



Map 20



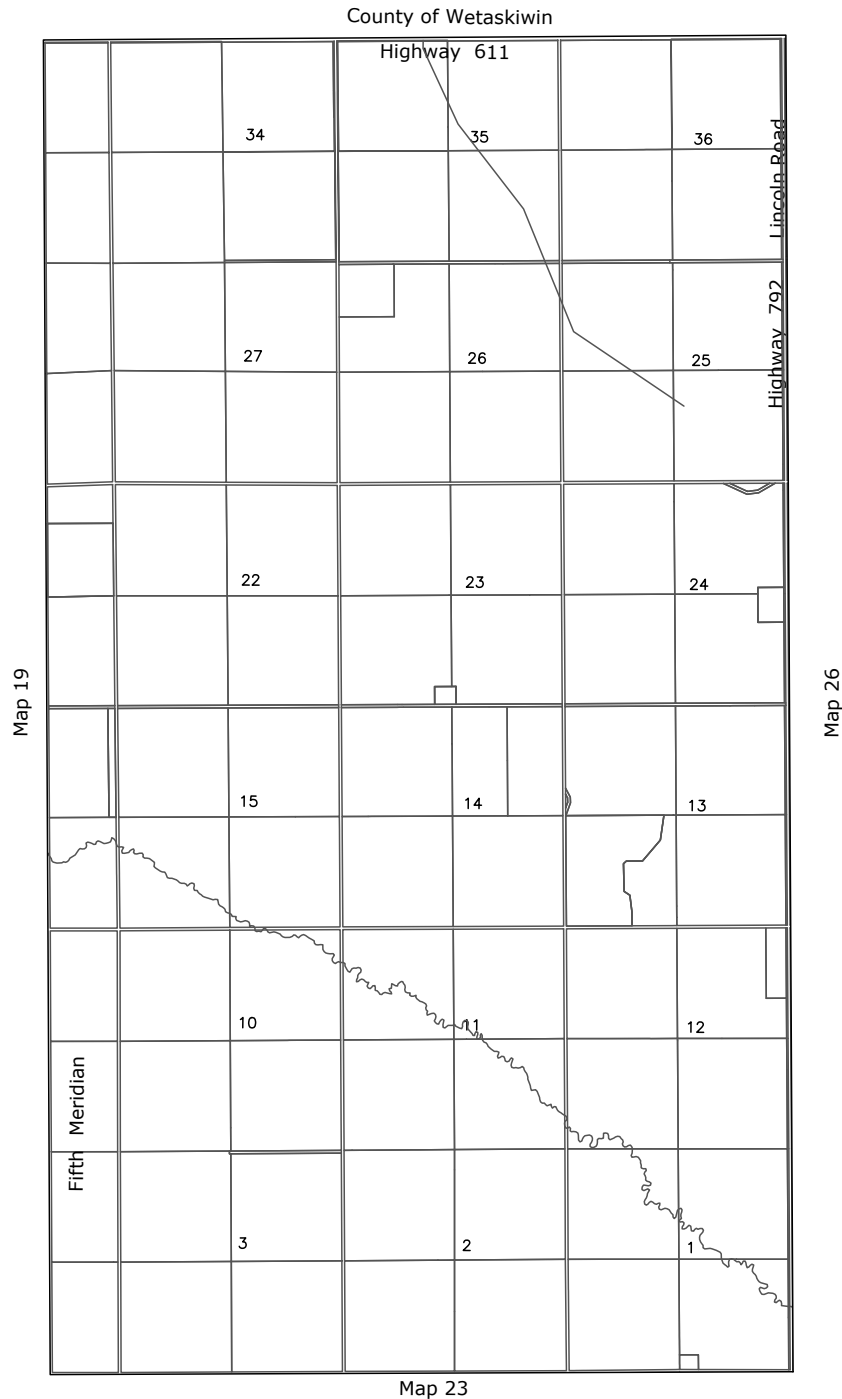
## Township 42-1 W5

AG Agricultural	LR Lake Resort	UR Urban Residential
RA Restricted Agriculture	REC Recreation	UC Urban Commercial
AS Agriculture Smallholding	RR Recreational Resort	UI Urban Industrial
CR Country Residential	RVR Recreational Vehicle Resort	IPU Institutional and Public Uses
CRH Country Residential Hobby Farm	AIR Airport	PLC Prime Location Commercial
WP Watershed Protection	RI Rural Industrial	DC Direct Control
	RC Rural Commercial	CLSA Chain Lakes Special Areas
		RMX Residential Mixed Use

All land is classified Agriculture unless marked otherwise



# Ponoka County Land Use Bylaw 7-08-LU



## Township 44-28 W4

- |                                       |                                 |                                   |
|---------------------------------------|---------------------------------|-----------------------------------|
| AG Agricultural                       | LR Lake Resort                  | UR Urban Residential              |
| RA Restricted Agriculture             | REC Recreation                  | UC Urban Commercial               |
| AS Agriculture Smallholding           | RR Recreational Resort          | UI Urban Industrial               |
| CR Country Residential                | RVR Recreational Vehicle Resort | IPU Institutional and Public Uses |
| CRH Country Residential<br>Hobby Farm | AIR Airport                     | PLC Prime Location Commercial     |
| WP Watershed Protection               | RI Rural Industrial             | DC Direct Control                 |
|                                       | RC Rural Commercial             | CLSA Chain Lakes Special Areas    |
|                                       |                                 | RMX Residential Mixed Use         |

All land is classified Agriculture unless marked otherwise

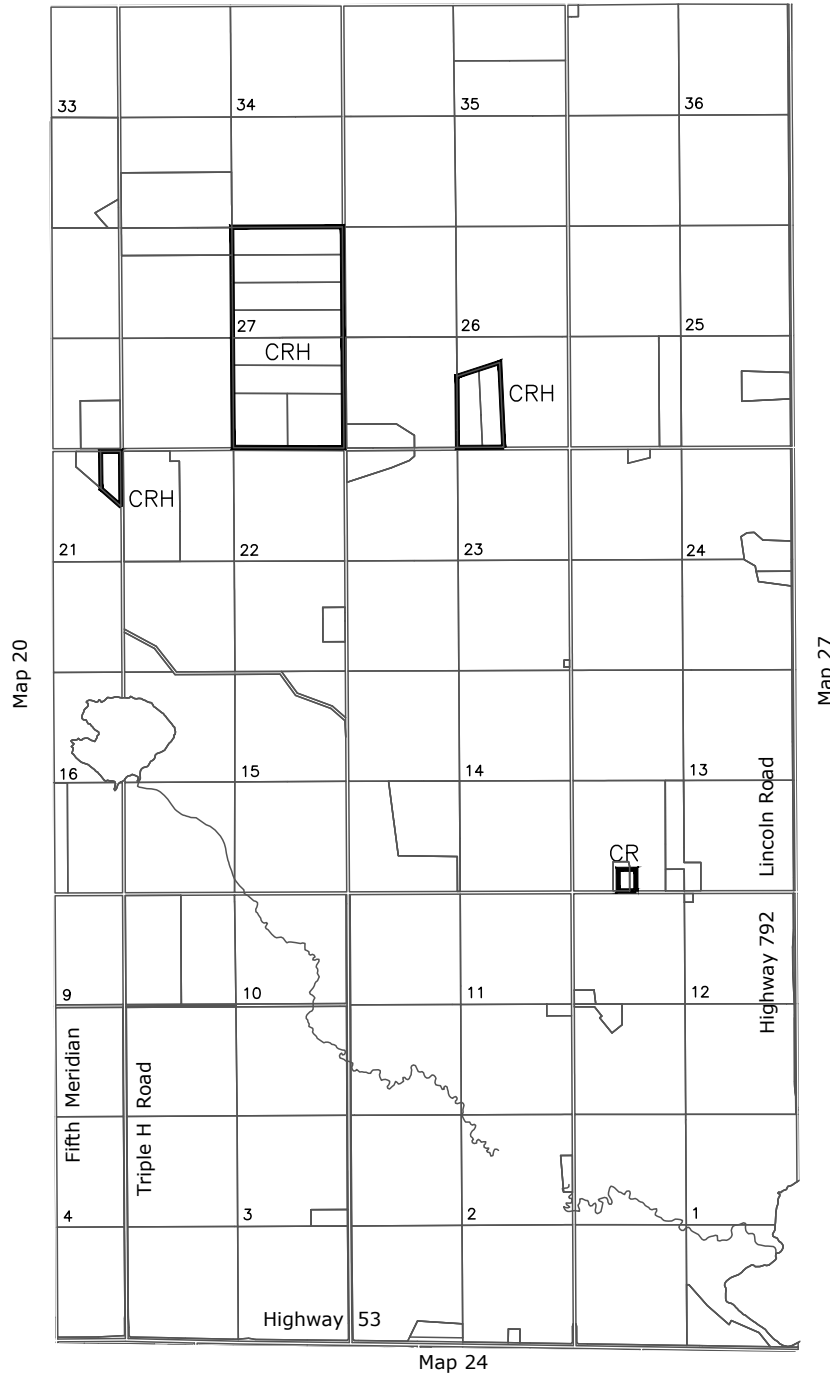


### Map 22

# Ponoka County Land Use Bylaw 7-08-LU



Map 22



## Township 43-28 W4

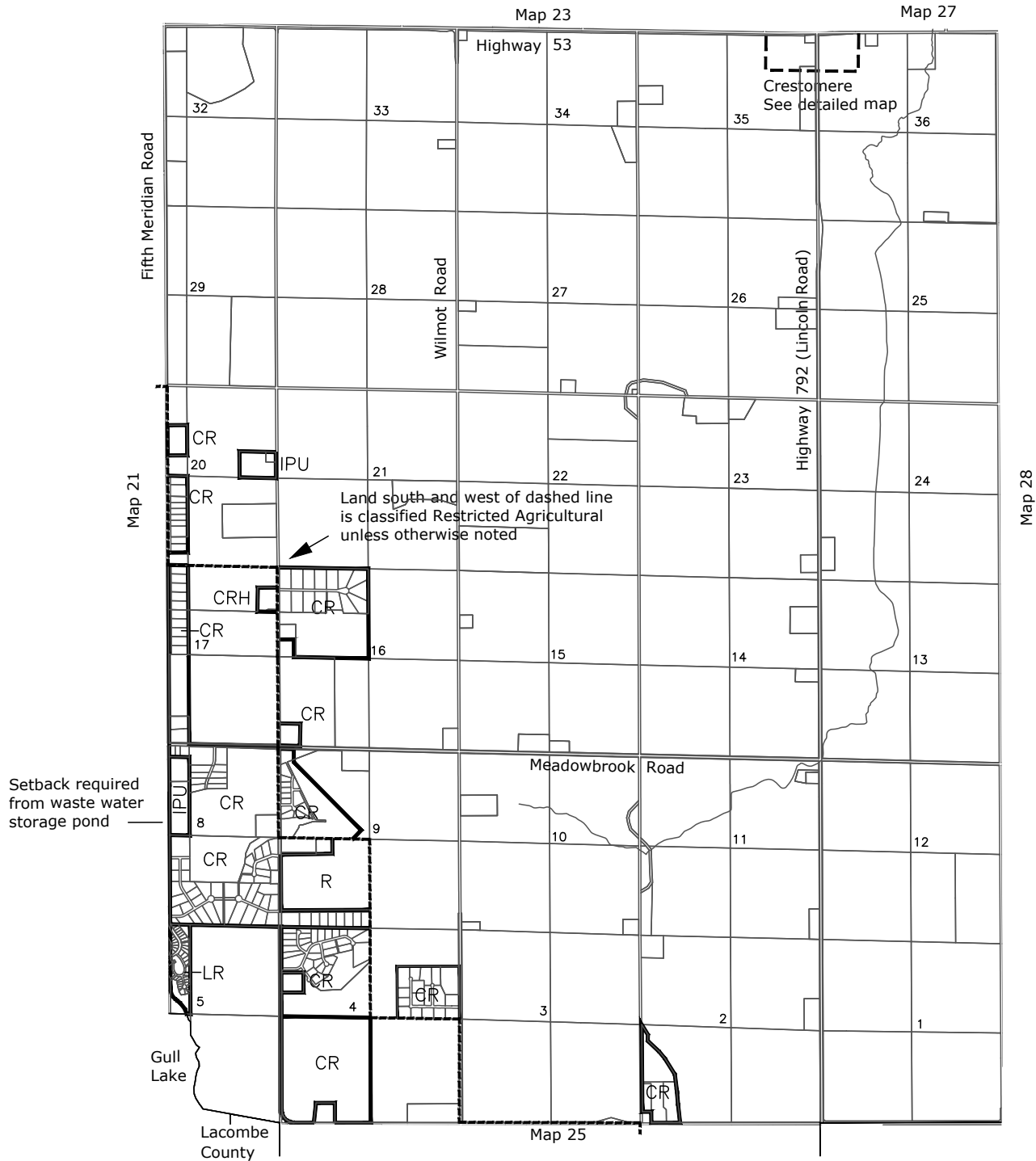
- |                                       |                                 |                                   |
|---------------------------------------|---------------------------------|-----------------------------------|
| AG Agricultural                       | LR Lake Resort                  | UR Urban Residential              |
| RA Restricted Agriculture             | REC Recreation                  | UC Urban Commercial               |
| AS Agriculture Smallholding           | RR Recreational Resort          | UI Urban Industrial               |
| CR Country Residential                | RVR Recreational Vehicle Resort | IPU Institutional and Public Uses |
| CRH Country Residential<br>Hobby Farm | AIR Airport                     | PLC Prime Location Commercial     |
| WP Watershed Protection               | RI Rural Industrial             | DC Direct Control                 |
|                                       | RC Rural Commercial             | CLSA Chain Lakes Special Areas    |
|                                       |                                 | RMX Residential Mixed Use         |

All land is classified Agriculture unless marked otherwise



Map 23

# Ponoka County Land Use Bylaw 7-08-LU



## Township 42-28 W4

AG	Agricultural	LR	Lake Resort	UR	Urban Residential
RA	Restricted Agriculture	REC	Recreation	UC	Urban Commercial
AS	Agriculture Smallholding	RR	Recreational Resort	UI	Urban Industrial
CR	Country Residential	RVR	Recreational Vehicle Resort	IPU	Institutional and Public Uses
CRH	Country Residential Hobby Farm	AIR	Airport	PLC	Prime Location Commercial
WP	Watershed Protection	RI	Rural Industrial	DC	Direct Control
		RC	Rural Commercial	CLSA	Chain Lakes Special Areas
				RMX	Residential Mixed Use

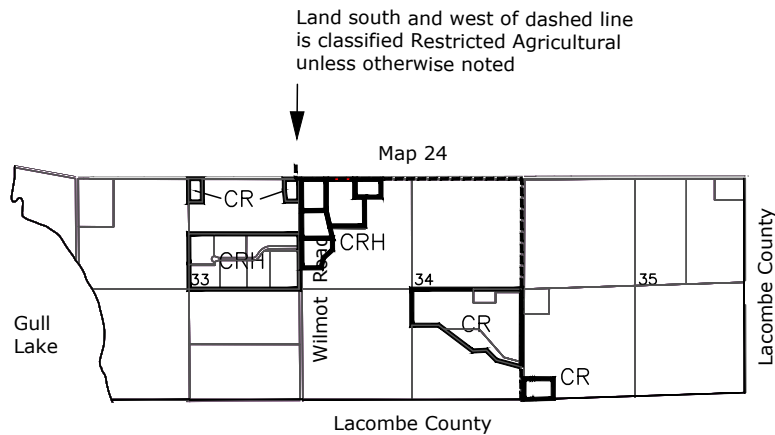
All land is classified Agriculture unless marked otherwise



# Map 24



# Ponoka County Land Use Bylaw 7-08-LU



## Township 41-28 W4

AG	Agricultural	LR	Lake Resort	UR	Urban Residential
RA	Restricted Agriculture	REC	Recreation	UC	Urban Commercial
AS	Agriculture Smallholding	RR	Recreational Resort	UI	Urban Industrial
CR	Country Residential	RVR	Recreational Vehicle Resort	IPU	Institutional and Public Uses
CRH	Country Residential Hobby Farm	AIR	Airport	PLC	Prime Location Commercial
WP	Watershed Protection	RI	Rural Industrial	DC	Direct Control
		RC	Rural Commercial	CLSA	Chain Lakes Special Areas
				RMX	Residential Mixed Use

All land is classified Agriculture unless marked otherwise



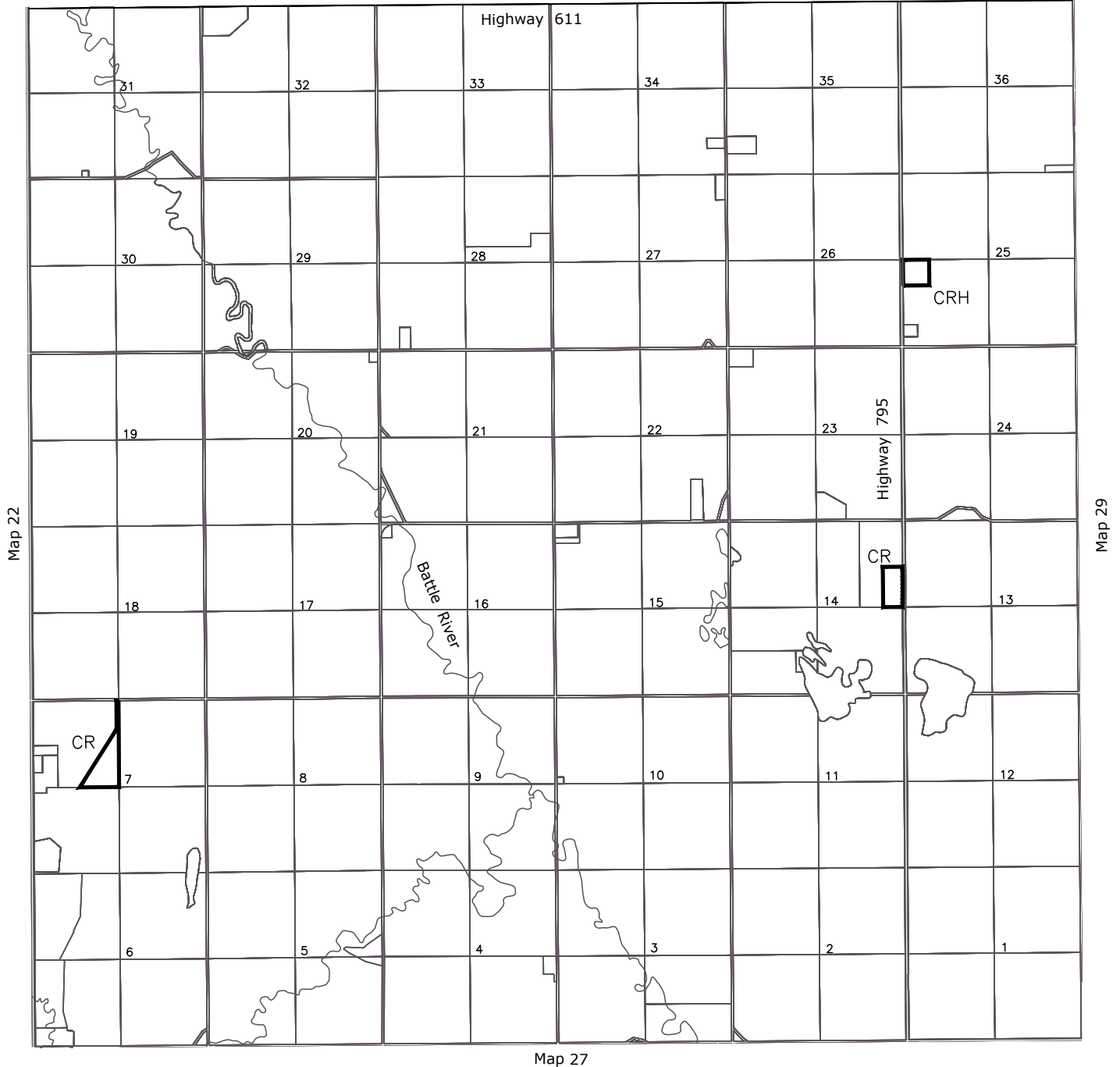
Map 25

# Ponoka County

## Land Use Bylaw 7-08-LU



County of Wetaskiwin



### Township 44-27 W4

- |                                       |                                 |                                   |
|---------------------------------------|---------------------------------|-----------------------------------|
| AG Agricultural                       | LR Lake Resort                  | UR Urban Residential              |
| RA Restricted Agriculture             | REC Recreation                  | UC Urban Commercial               |
| AS Agriculture Smallholding           | RR Recreational Resort          | UI Urban Industrial               |
| CR Country Residential                | RVR Recreational Vehicle Resort | IPU Institutional and Public Uses |
| CRH Country Residential<br>Hobby Farm | AIR Airport                     | PLC Prime Location Commercial     |
| WP Watershed Protection               | RI Rural Industrial             | DC Direct Control                 |
|                                       | RC Rural Commercial             | CLSA Chain Lakes Special Areas    |
|                                       |                                 | RMX Residential Mixed Use         |



Map 26

All land is classified Agriculture unless marked otherwise

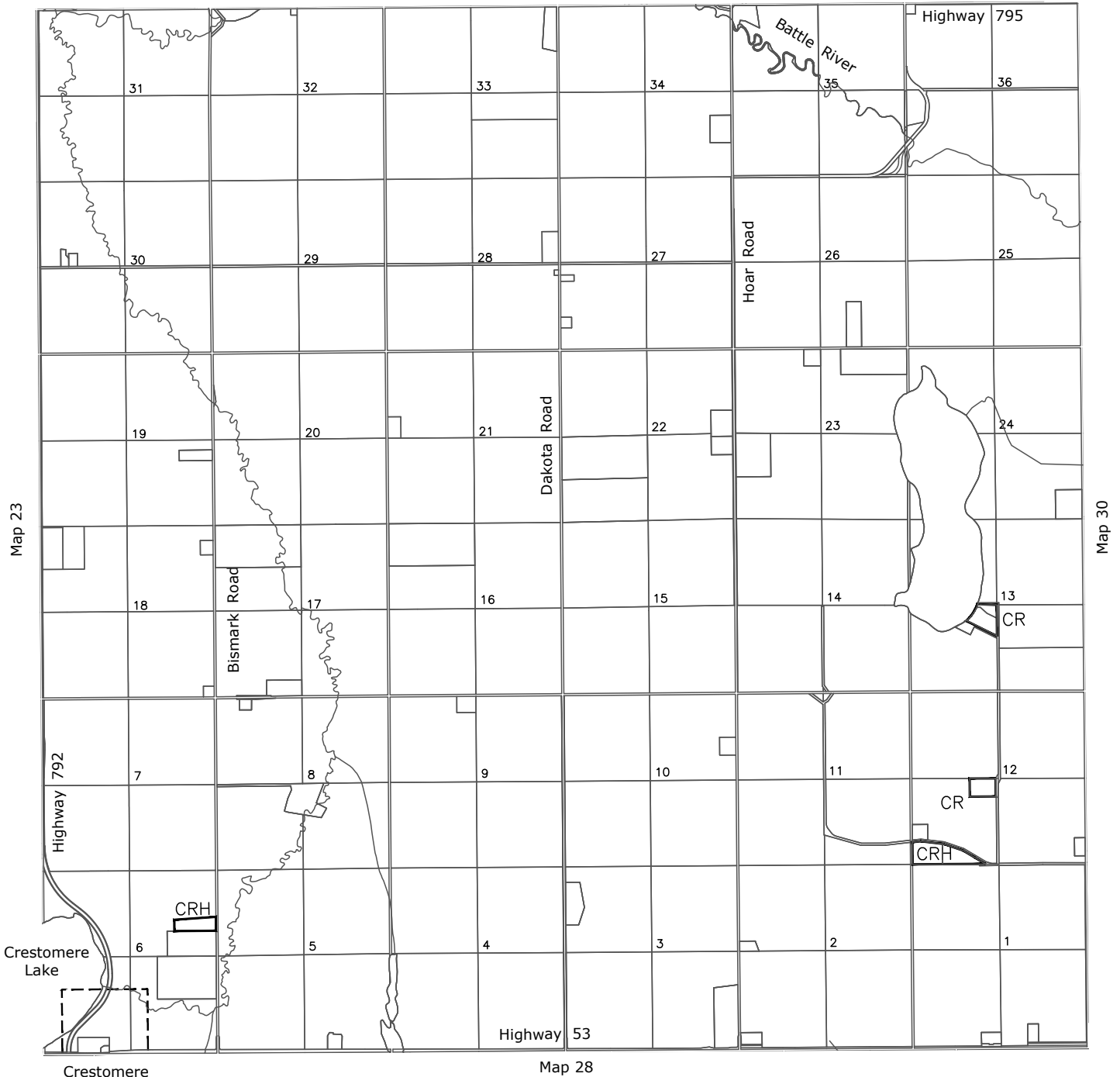
Revised Date: April 11, 2024

# Ponoka County

## Land Use Bylaw 7-08-LU



Map 26



### Township 43-27 W4

- |                                    |                                 |                                   |
|------------------------------------|---------------------------------|-----------------------------------|
| AG Agricultural                    | LR Lake Resort                  | UR Urban Residential              |
| RA Restricted Agriculture          | REC Recreation                  | UC Urban Commercial               |
| AS Agriculture Smallholding        | RR Recreational Resort          | UI Urban Industrial               |
| CR Country Residential             | RVR Recreational Vehicle Resort | IPU Institutional and Public Uses |
| CRH Country Residential Hobby Farm | AIR Airport                     | PLC Prime Location Commercial     |
| WP Watershed Protection            | RI Rural Industrial             | DC Direct Control                 |
|                                    | RC Rural Commercial             | CLSA Chain Lakes Special Areas    |
|                                    |                                 | RMX Residential Mixed Use         |

All land is classified Agriculture unless marked otherwise

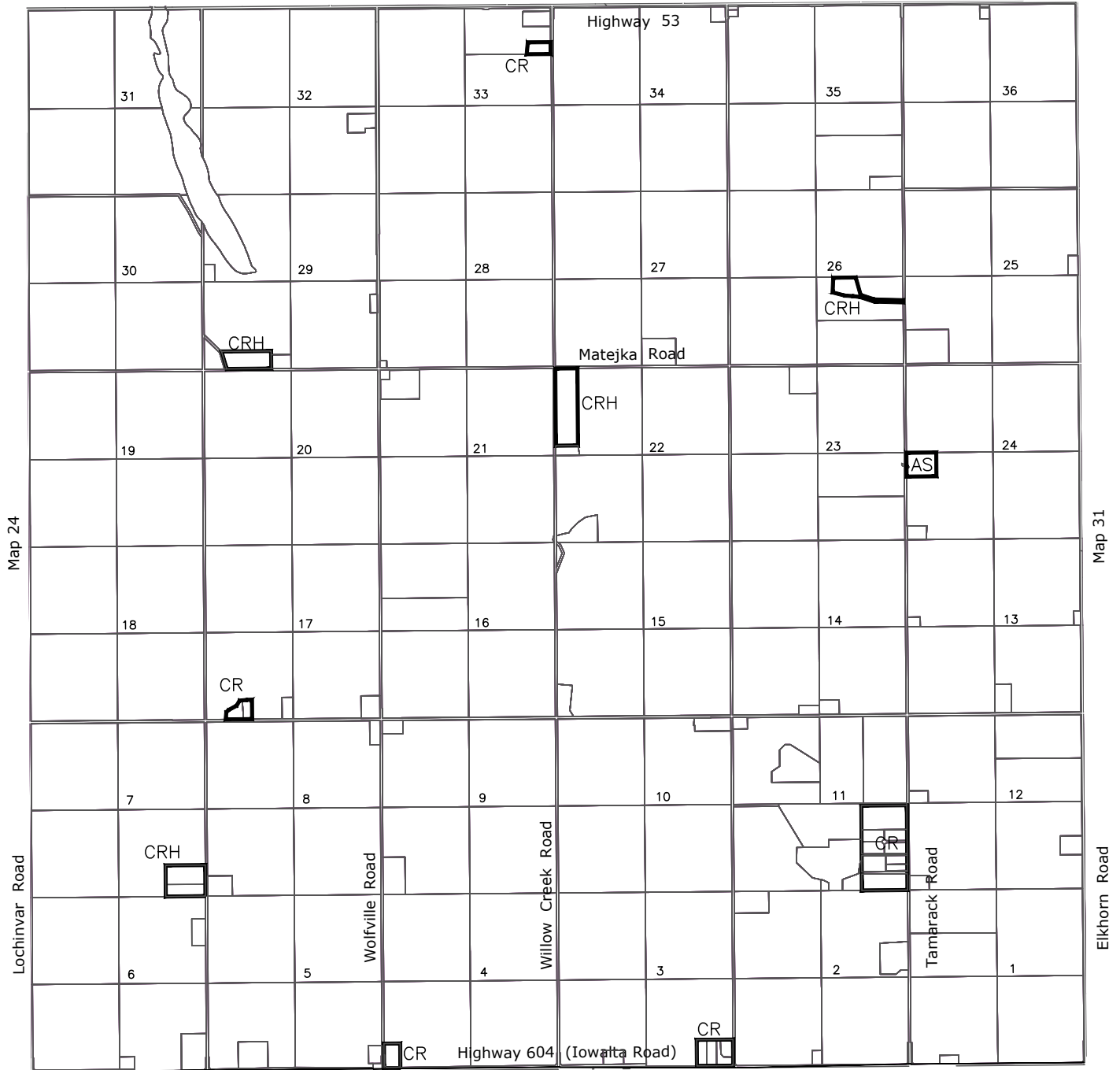


Map 27

# Ponoka County Land Use Bylaw 7-08-LU



Map 27



Lacombe County

## Township 42-27 W4

- |                                       |                                 |                                   |
|---------------------------------------|---------------------------------|-----------------------------------|
| AG Agricultural                       | LR Lake Resort                  | UR Urban Residential              |
| RA Restricted Agriculture             | REC Recreation                  | UC Urban Commercial               |
| AS Agriculture Smallholding           | RR Recreational Resort          | UI Urban Industrial               |
| CR Country Residential                | RVR Recreational Vehicle Resort | IPU Institutional and Public Uses |
| CRH Country Residential<br>Hobby Farm | AIR Airport                     | PLC Prime Location Commercial     |
| WP Watershed Protection               | RI Rural Industrial             | DC Direct Control                 |
|                                       | RC Rural Commercial             | CLSA Chain Lakes Special Areas    |
|                                       |                                 | RMX Residential Mixed Use         |



# Map 28

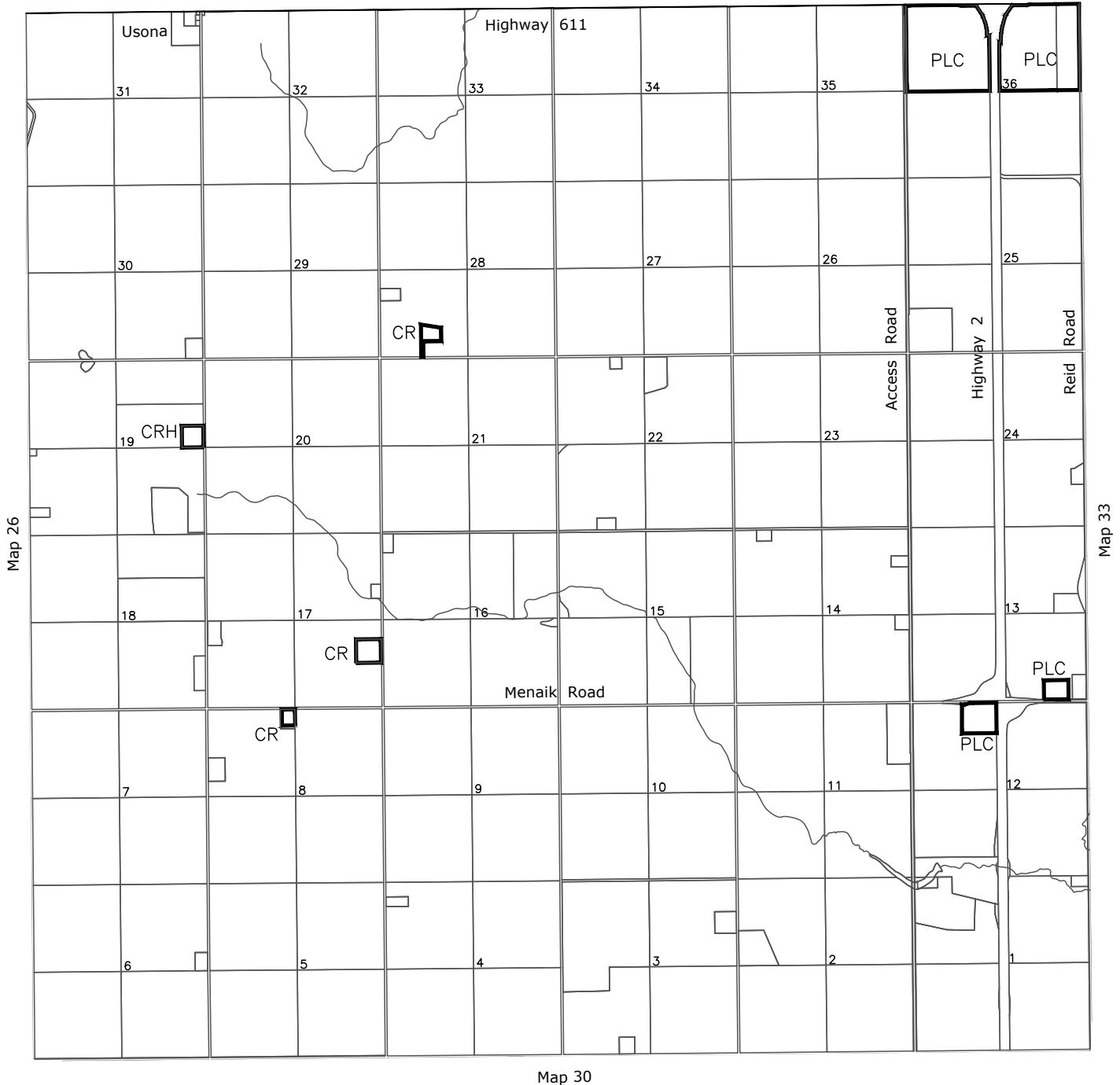
All land is classified Agriculture unless marked otherwise

Revised Date: April 11, 2024

# Ponoka County Land Use Bylaw 7-08-LU



County of Wetaskiwin



## Township 44-26 W4

- |                                       |                                 |                                   |
|---------------------------------------|---------------------------------|-----------------------------------|
| AG Agricultural                       | LR Lake Resort                  | UR Urban Residential              |
| RA Restricted Agriculture             | REC Recreation                  | UC Urban Commercial               |
| AS Agriculture Smallholding           | RR Recreational Resort          | UI Urban Industrial               |
| CR Country Residential                | RVR Recreational Vehicle Resort | IPU Institutional and Public Uses |
| CRH Country Residential<br>Hobby Farm | AIR Airport                     | PLC Prime Location Commercial     |
| WP Watershed Protection               | RI Rural Industrial             | DC Direct Control                 |
|                                       | RC Rural Commercial             | CLSA Chain Lakes Special Areas    |
|                                       |                                 | RMX Residential Mixed Use         |



Map 29

All land is classified Agriculture unless marked otherwise

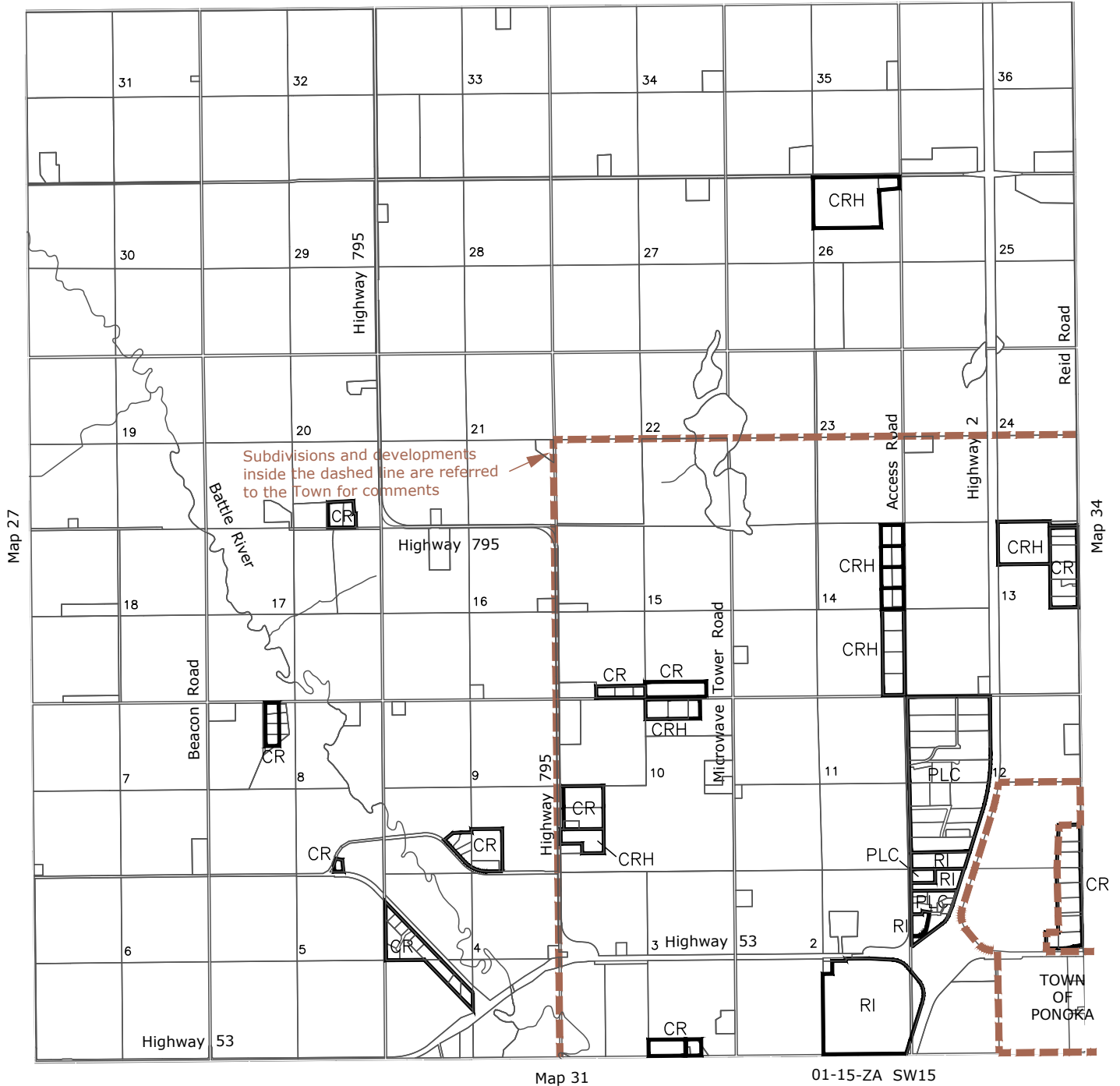
Revised Date: April 11, 2024

# Ponoka County

## Land Use Bylaw 7-08-LU



Map 29



Map 31

01-15-ZA SW15

### Township 43-26 W4

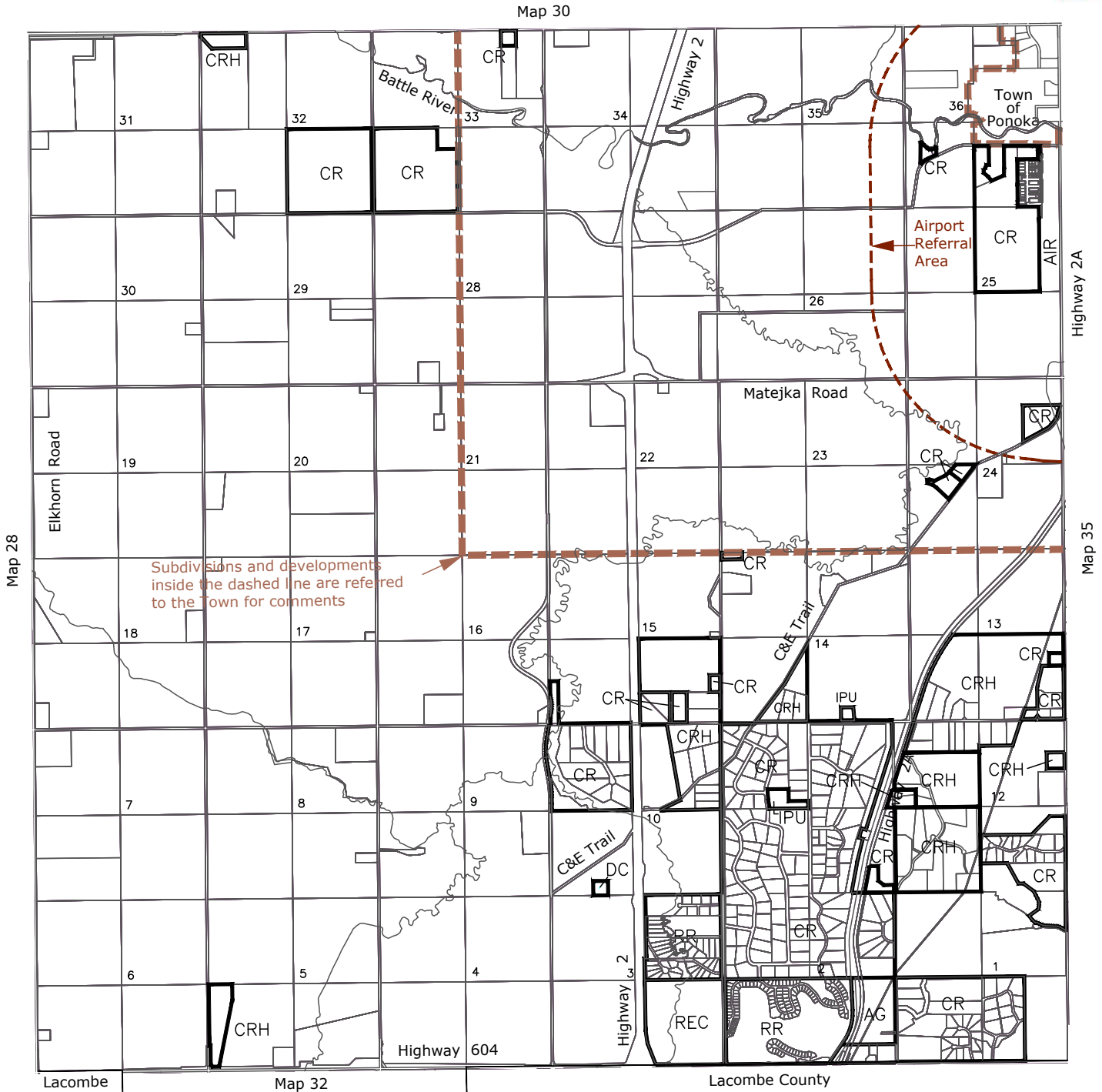
- |                             |                                 |                                   |
|-----------------------------|---------------------------------|-----------------------------------|
| AG Agricultural             | LR Lake Resort                  | UR Urban Residential              |
| RA Restricted Agriculture   | REC Recreation                  | UC Urban Commercial               |
| AS Agriculture Smallholding | RR Recreational Resort          | UI Urban Industrial               |
| CR Country Residential      | RVR Recreational Vehicle Resort | IPU Institutional and Public Uses |
| CRH Country Residential     | AIR Airport                     | PLC Prime Location Commercial     |
| Hobby Farm                  | RI Rural Industrial             | DC Direct Control                 |
| WP Watershed Protection     | RC Rural Commercial             | CLSA Chain Lakes Special Areas    |
|                             |                                 | RMX Residential Mixed Use         |
- All land is classified Agriculture unless marked otherwise



Map 30

# Ponoka County

## Land Use Bylaw 7-08-LU



Subdivisions and developments inside the dashed line are referred to the Town for comments

Airport Referral Area

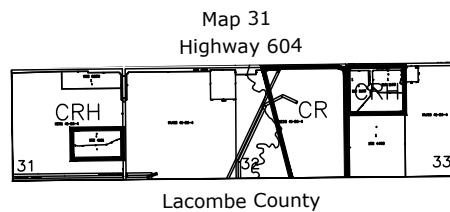
### Township 42-26 W4

- |                                    |                                 |                                   |
|------------------------------------|---------------------------------|-----------------------------------|
| AG Agricultural                    | LR Lake Resort                  | UR Urban Residential              |
| RA Restricted Agriculture          | REC Recreation                  | UC Urban Commercial               |
| AS Agriculture Smallholding        | RR Recreational Resort          | UI Urban Industrial               |
| CR Country Residential             | RVR Recreational Vehicle Resort | IPU Institutional and Public Uses |
| CRH Country Residential Hobby Farm | AIR Airport                     | PLC Prime Location Commercial     |
| WP Watershed Protection            | RI Rural Industrial             | DC Direct Control                 |
|                                    | RC Rural Commercial             | CLSA Chain Lakes Special Areas    |
|                                    |                                 | RMX Residential Mixed Use         |

All land is classified Agriculture unless marked otherwise



# Ponoka County Land Use Bylaw 7-08-LU



The west boundary of the CR zone in NE 32-41-26-4 is defined in subdivision approval RP/81/49

## Township 41-26 W4

AG	Agricultural	LR	Lake Resort	UR	Urban Residential
RA	Restricted Agriculture	REC	Recreation	UC	Urban Commercial
AS	Agriculture Smallholding	RR	Recreational Resort	UI	Urban Industrial
CR	Country Residential	RVR	Recreational Vehicle Resort	IPU	Institutional and Public Uses
CRH	Country Residential Hobby Farm	AIR	Airport	PLC	Prime Location Commercial
WP	Watershed Protection	RI	Rural Industrial	DC	Direct Control
		RC	Rural Commercial	CLSA	Chain Lakes Special Areas
				RMX	Residential Mixed Use

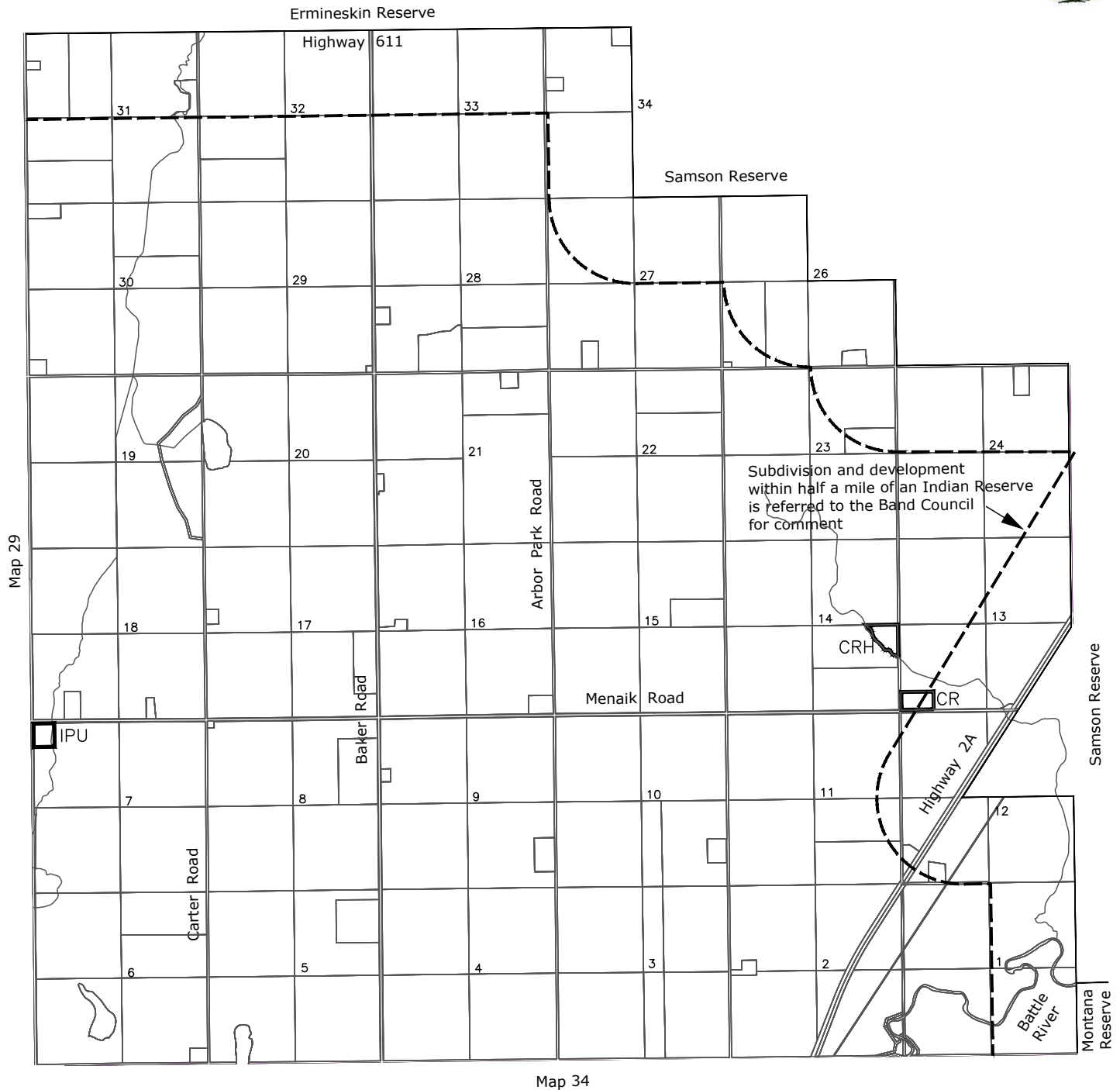
All land is classified Agriculture unless marked otherwise



Map 32



# Ponoka County Land Use Bylaw 7-08-LU



## Township 44-25 W4

- |                                    |                                 |                                   |
|------------------------------------|---------------------------------|-----------------------------------|
| AG Agricultural                    | LR Lake Resort                  | UR Urban Residential              |
| RA Restricted Agriculture          | REC Recreation                  | UC Urban Commercial               |
| AS Agriculture Smallholding        | RR Recreational Resort          | UI Urban Industrial               |
| CR Country Residential             | RVR Recreational Vehicle Resort | IPU Institutional and Public Uses |
| CRH Country Residential Hobby Farm | AIR Airport                     | PLC Prime Location Commercial     |
| WP Watershed Protection            | RI Rural Industrial             | DC Direct Control                 |
|                                    | RC Rural Commercial             | CLSA Chain Lakes Special Areas    |
|                                    |                                 | RMX Residential Mixed Use         |

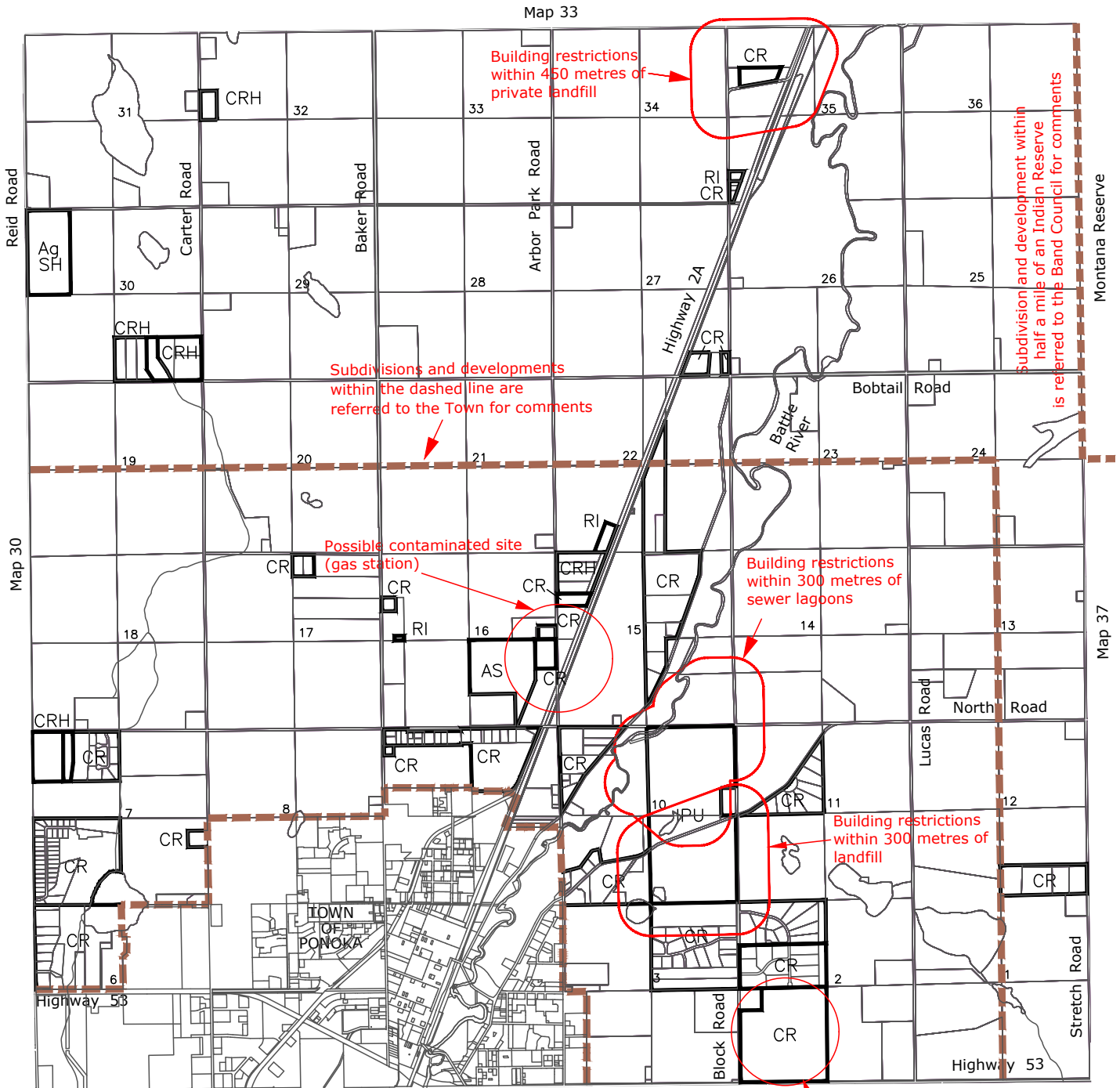


Map 33

All land is classified Agriculture unless marked otherwise

Revised Date: April 26, 2024

# Ponoka County Land Use Bylaw 7-08-LU



## Township 43-25 W4

AG Agricultural	LR Lake Resort	UR Urban Residential
RA Restricted Agriculture	REC Recreation	UC Urban Commercial
AS Agriculture Smallholding	RR Recreational Resort	UI Urban Industrial
CR Country Residential	RVR Recreational Vehicle Resort	IPU Institutional and Public Uses
CRH Country Residential Hobby Farm	AIR Airport	PLC Prime Location Commercial
WP Watershed Protection	RI Rural Industrial	DC Direct Control
	RC Rural Commercial	CLSA Chain Lakes Special Areas
		RMX Residential Mixed Use

All land is classified Agriculture unless marked otherwise

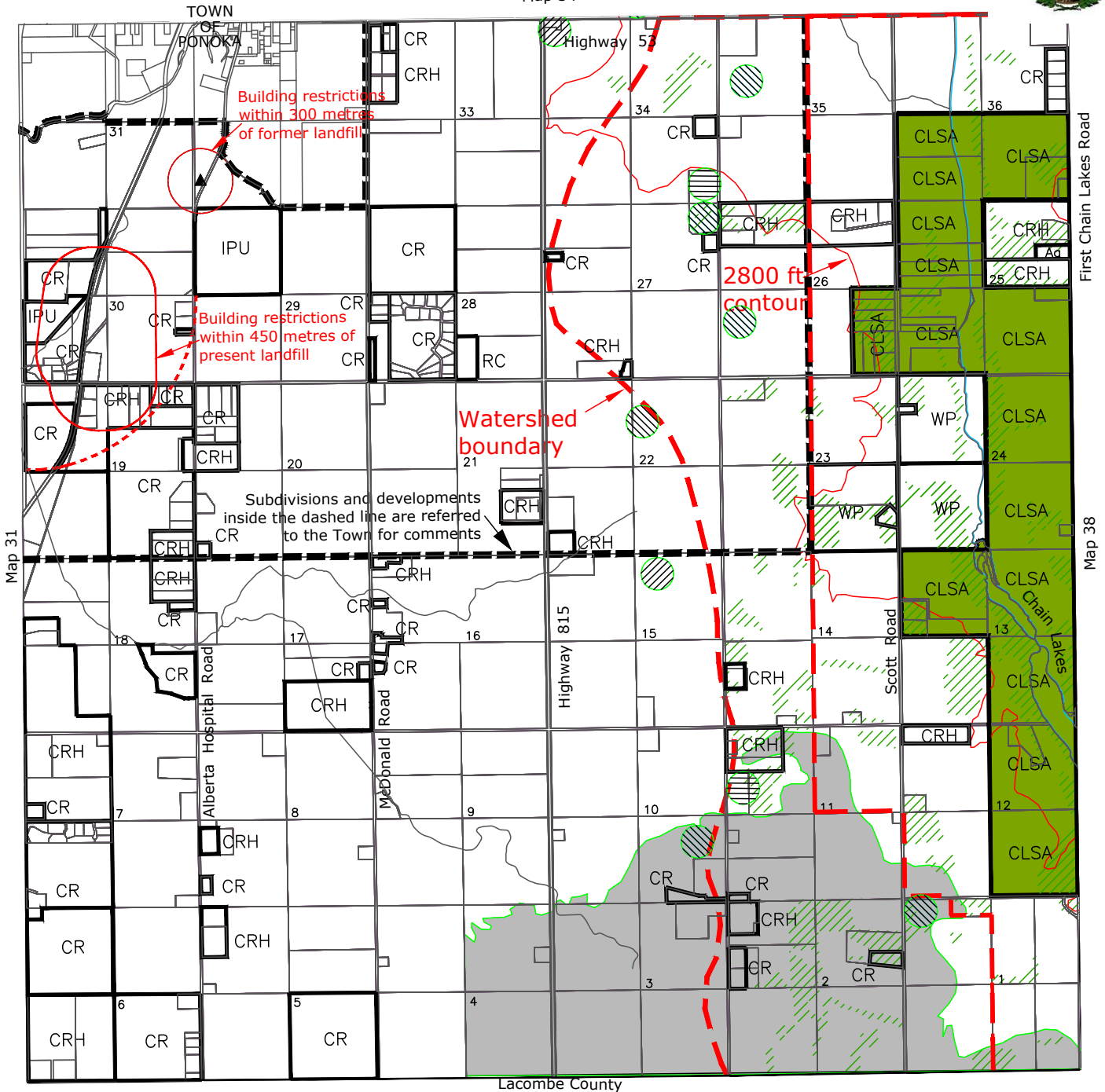
Map 34

Revised Date: April 11, 2024

# Ponoka County Land Use Bylaw 7-08-LU



Map 34



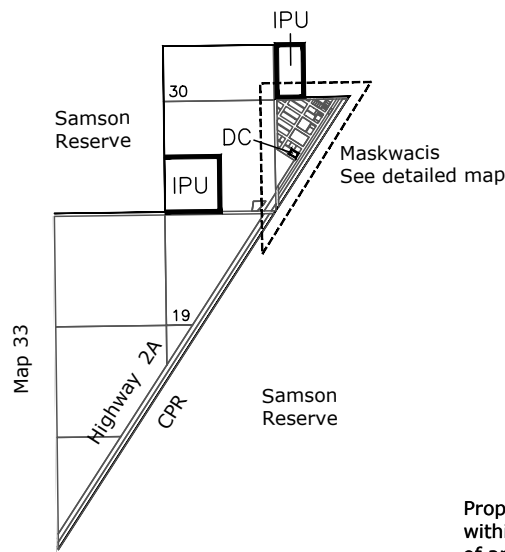
## Township 42-25 W4

- |                                       |                                 |                                   |
|---------------------------------------|---------------------------------|-----------------------------------|
| AG Agricultural                       | LR Lake Resort                  | UR Urban Residential              |
| RA Restricted Agriculture             | REC Recreation                  | UC Urban Commercial               |
| AS Agriculture Smallholding           | RR Recreational Resort          | UI Urban Industrial               |
| CR Country Residential                | RVR Recreational Vehicle Resort | IPU Institutional and Public Uses |
| CRH Country Residential<br>Hobby Farm | AIR Airport                     | PLC Prime Location Commercial     |
| WP Watershed Protection               | RI Rural Industrial             | DC Direct Control                 |
|                                       | RC Rural Commercial             | CLSA Chain Lakes Special Areas    |
|                                       |                                 | RMX Residential Mixed Use         |

Map 35

- All land is classified Agriculture unless marked otherwise
- Land above 2900 feet
  - Tree covered land inside drainage basin (excludes patches under one hectare)
  - Permanent water bodies
  - Seasonal flows
  - Chain Lakes Special Area (Amended 11 September 2012 consistent with Bylaw 20-12-A)
  - CFO exclusion zone: land retains agricultural zoning, but no new CFOs allowed

# Ponoka County Land Use Bylaw 7-08-LU



Proposed subdivisions and developments within half a mile of the boundaries of an Indian Reserve are referred to the band council for comments

## Township 44-24 W4

AG	Agricultural	LR	Lake Resort	UR	Urban Residential
RA	Restricted Agriculture	REC	Recreation	UC	Urban Commercial
AS	Agriculture Smallholding	RR	Recreational Resort	UI	Urban Industrial
CR	Country Residential	RVR	Recreational Vehicle Resort	IPU	Institutional and Public Uses
CRH	Country Residential Hobby Farm	AIR	Airport	PLC	Prime Location Commercial
WP	Watershed Protection	RI	Rural Industrial	DC	Direct Control
		RC	Rural Commercial	CLSA	Chain Lakes Special Areas
				RMX	Residential Mixed Use



Map 36

All land is classified Agriculture unless marked otherwise

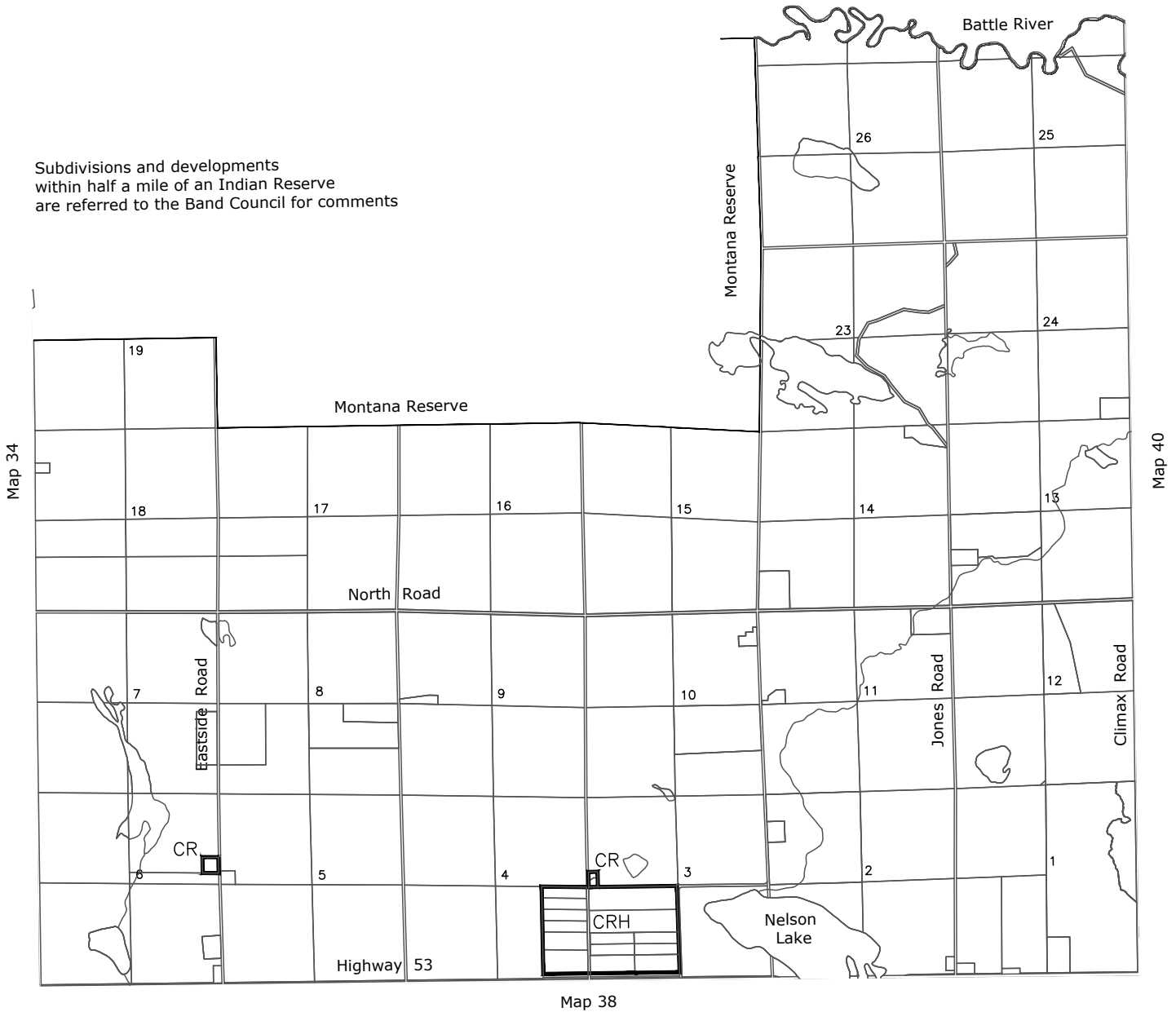
Revised Date: April 11, 2024

# Ponoka County

## Land Use Bylaw 7-08-LU



Subdivisions and developments within half a mile of an Indian Reserve are referred to the Band Council for comments



### Township 43-24 W4

- |                                       |                                 |                                   |
|---------------------------------------|---------------------------------|-----------------------------------|
| AG Agricultural                       | LR Lake Resort                  | UR Urban Residential              |
| RA Restricted Agriculture             | REC Recreation                  | UC Urban Commercial               |
| AS Agriculture Smallholding           | RR Recreational Resort          | UI Urban Industrial               |
| CR Country Residential                | RVR Recreational Vehicle Resort | IPU Institutional and Public Uses |
| CRH Country Residential<br>Hobby Farm | AIR Airport                     | PLC Prime Location Commercial     |
| WP Watershed Protection               | RI Rural Industrial             | DC Direct Control                 |
|                                       | RC Rural Commercial             | CLSA Chain Lakes Special Areas    |
|                                       |                                 | RMX Residential Mixed Use         |



Map 37

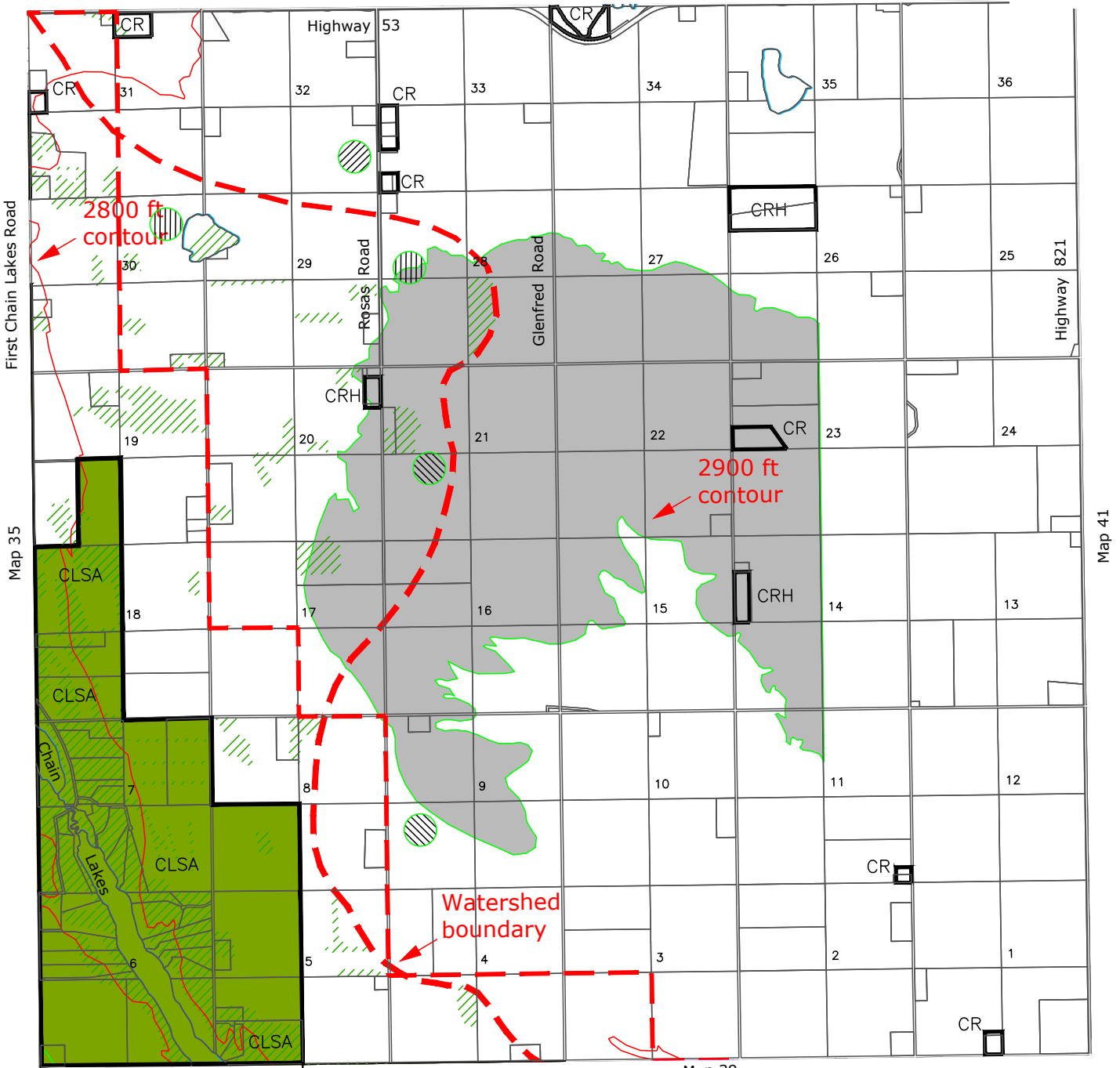
All land is classified Agriculture unless marked otherwise

Revised Date: April 11, 2024

# Ponoka County Land Use Bylaw 7-08-LU



Map 37



## Township 42-24 W4

- |                             |                                 |                                   |
|-----------------------------|---------------------------------|-----------------------------------|
| AG Agricultural             | LR Lake Resort                  | UR Urban Residential              |
| RA Restricted Agriculture   | REC Recreation                  | UC Urban Commercial               |
| AS Agriculture Smallholding | RR Recreational Resort          | UI Urban Industrial               |
| CR Country Residential      | RVR Recreational Vehicle Resort | IPU Institutional and Public Uses |
| CRH Country Residential     | AIR Airport                     | PLC Prime Location Commercial     |
| Hobby Farm                  | RI Rural Industrial             | DC Direct Control                 |
| WP Watershed Protection     | RC Rural Commercial             | CLSA Chain Lakes Special Areas    |
|                             |                                 | RMX Residential Mixed Use         |

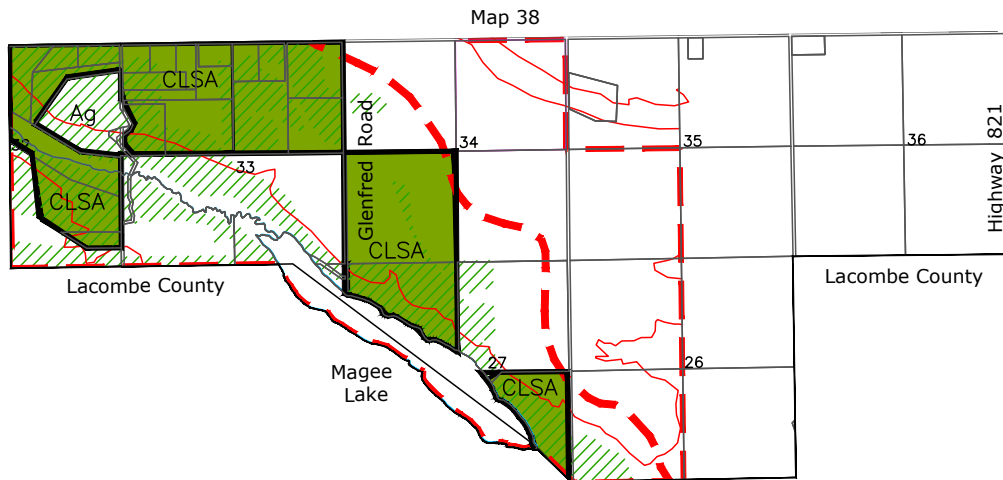
- All land is classified Agriculture unless marked otherwise
- Land above 2900 feet
  - Tree covered land inside drainage basin (excludes patches under one hectare)
  - Permanent water bodies
  - Seasonal flows
  - Chain Lakes Special Area (Amended 11 September 2012 consistent with Bylaw 20-12-A)
  - CFO exclusion zone: land retains agricultural zoning, but no new CFOs allowed



# Map 38

Revised Date: April 11, 2024

# Ponoka County Land Use Bylaw 7-08-LU



## Township 41-24 W4

AG	Agricultural	LR	Lake Resort	UR	Urban Residential
RA	Restricted Agriculture	REC	Recreation	UC	Urban Commercial
AS	Agriculture Smallholding	RR	Recreational Resort	UI	Urban Industrial
CR	Country Residential	RVR	Recreational Vehicle Resort	IPU	Institutional and Public Uses
CRH	Country Residential Hobby Farm	AIR	Airport	PLC	Prime Location Commercial
WP	Watershed Protection	RI	Rural Industrial	DC	Direct Control
		RC	Rural Commercial	CLSA	Chain Lakes Special Areas
				RMX	Residential Mixed Use

- All land is classified Agriculture unless marked otherwise
- Land above 2900 feet
  - Tree covered land inside drainage basin (excludes patches under one hectare)
  - Permanent water bodies
  - Seasonal flows
  - Land to be rezoned Chain Lakes Special Area (Amended 11 September 2012 consistent with Bylaw 20-12-A)
  - CF0 exclusion zone: land retains agricultural zoning, but no new CF0s allowed



## Map 39

Revised Date: April 11, 2024

# Ponoka County

## Land Use Bylaw 7-08-LU

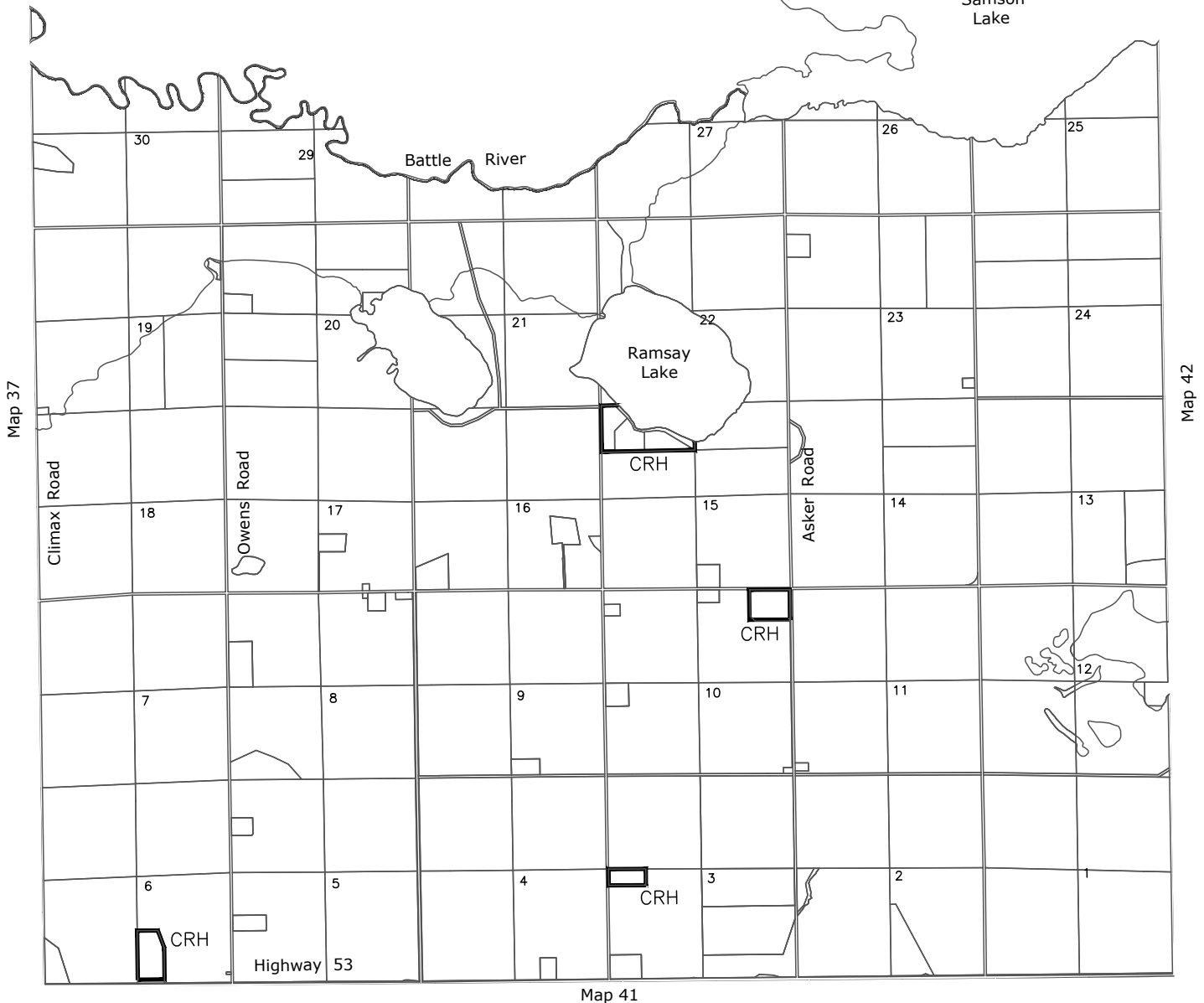


County of Wetaskiwin

Samson Reserve

Subdivision and development within half a mile of an Indian Reserve is referred to the Band Council for comments

Samson Lake



### Township 43-23 W4

- |                             |                                 |                                   |
|-----------------------------|---------------------------------|-----------------------------------|
| AG Agricultural             | LR Lake Resort                  | UR Urban Residential              |
| RA Restricted Agriculture   | REC Recreation                  | UC Urban Commercial               |
| AS Agriculture Smallholding | RR Recreational Resort          | UI Urban Industrial               |
| CR Country Residential      | RVR Recreational Vehicle Resort | IPU Institutional and Public Uses |
| CRH Country Residential     | AIR Airport                     | PLC Prime Location Commercial     |
| Hobby Farm                  | RI Rural Industrial             | DC Direct Control                 |
| WP Watershed Protection     | RC Rural Commercial             | CLSA Chain Lakes Special Areas    |
|                             |                                 | RMX Residential Mixed Use         |



Map 40

All land is classified Agriculture unless marked otherwise

Revised Date: April 11, 2024

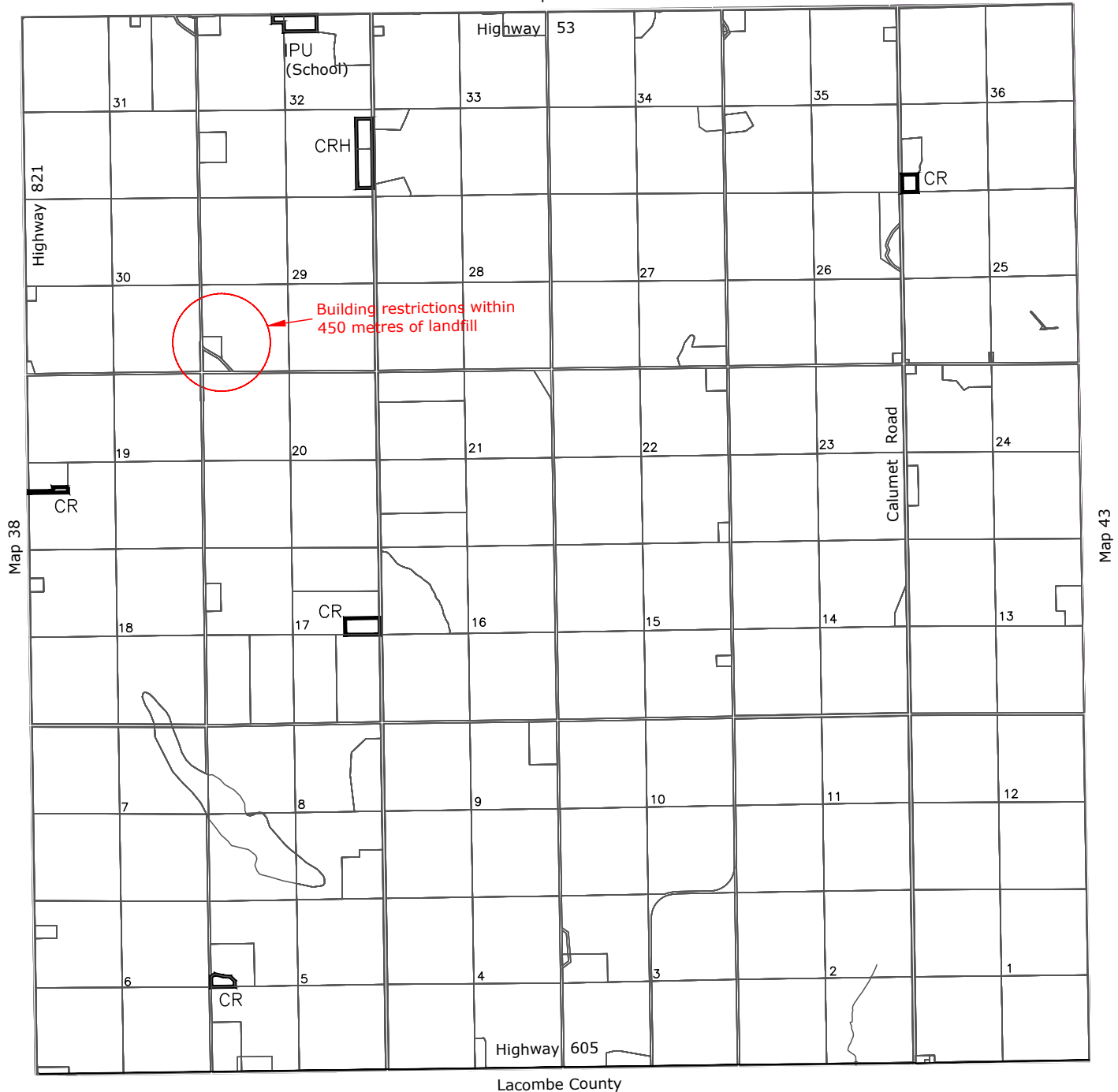


# Ponoka County

## Land Use Bylaw 7-08-LU



Map 40



### Township 42-23 W4

- |                                       |                                 |                                   |
|---------------------------------------|---------------------------------|-----------------------------------|
| AG Agricultural                       | LR Lake Resort                  | UR Urban Residential              |
| RA Restricted Agriculture             | REC Recreation                  | UC Urban Commercial               |
| AS Agriculture Smallholding           | RR Recreational Resort          | UI Urban Industrial               |
| CR Country Residential                | RVR Recreational Vehicle Resort | IPU Institutional and Public Uses |
| CRH Country Residential<br>Hobby Farm | AIR Airport                     | PLC Prime Location Commercial     |
| WP Watershed Protection               | RI Rural Industrial             | DC Direct Control                 |
|                                       | RC Rural Commercial             | CLSA Chain Lakes Special Areas    |
|                                       |                                 | RMX Residential Mixed Use         |

All land is classified Agriculture unless marked otherwise



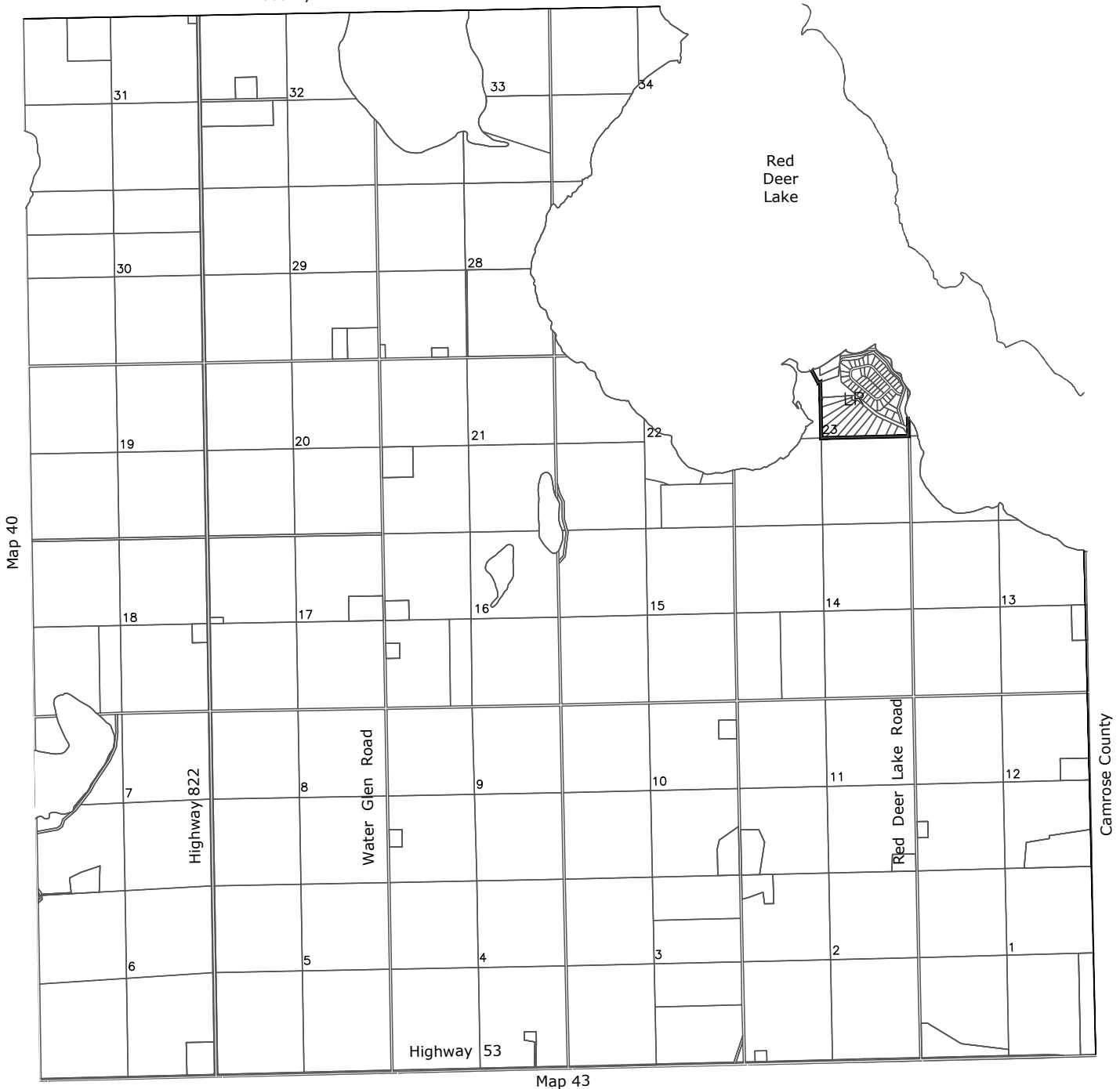
Map 41

# Ponoka County

## Land Use Bylaw 7-08-LU



County of Wetaskiwin



### Township 43-22 W4

- |                             |                                 |                                   |
|-----------------------------|---------------------------------|-----------------------------------|
| AG Agricultural             | LR Lake Resort                  | UR Urban Residential              |
| RA Restricted Agriculture   | REC Recreation                  | UC Urban Commercial               |
| AS Agriculture Smallholding | RR Recreational Resort          | UI Urban Industrial               |
| CR Country Residential      | RVR Recreational Vehicle Resort | IPU Institutional and Public Uses |
| CRH Country Residential     | AIR Airport                     | PLC Prime Location Commercial     |
| Hobby Farm                  | RI Rural Industrial             | DC Direct Control                 |
| WP Watershed Protection     | RC Rural Commercial             | CLSA Chain Lakes Special Areas    |
|                             |                                 | RMX Residential Mixed Use         |

All land is classified Agriculture unless marked otherwise

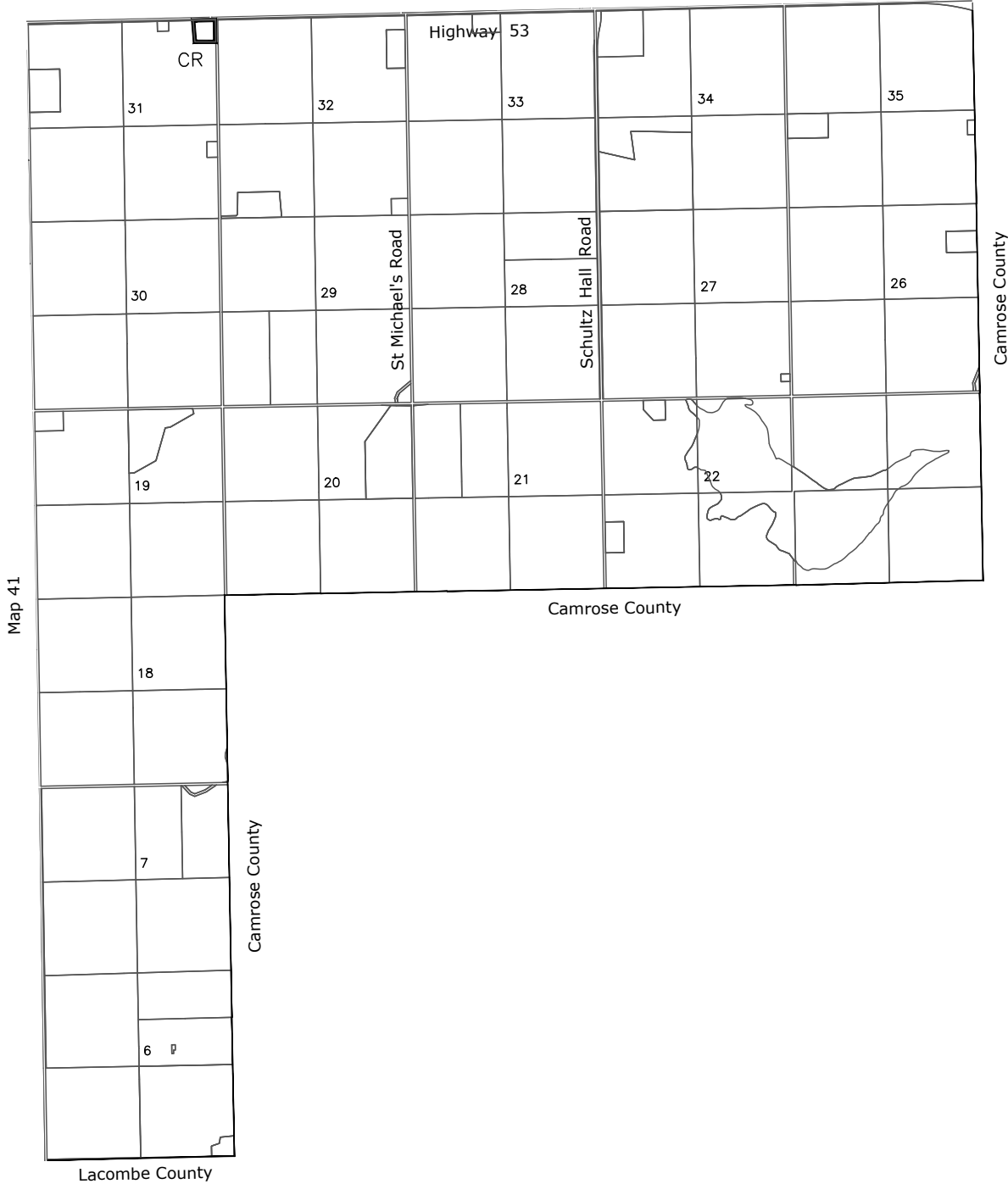


Map 42

# Ponoka County Land Use Bylaw 7-08-LU



Map 42



## Township 42-22 W4

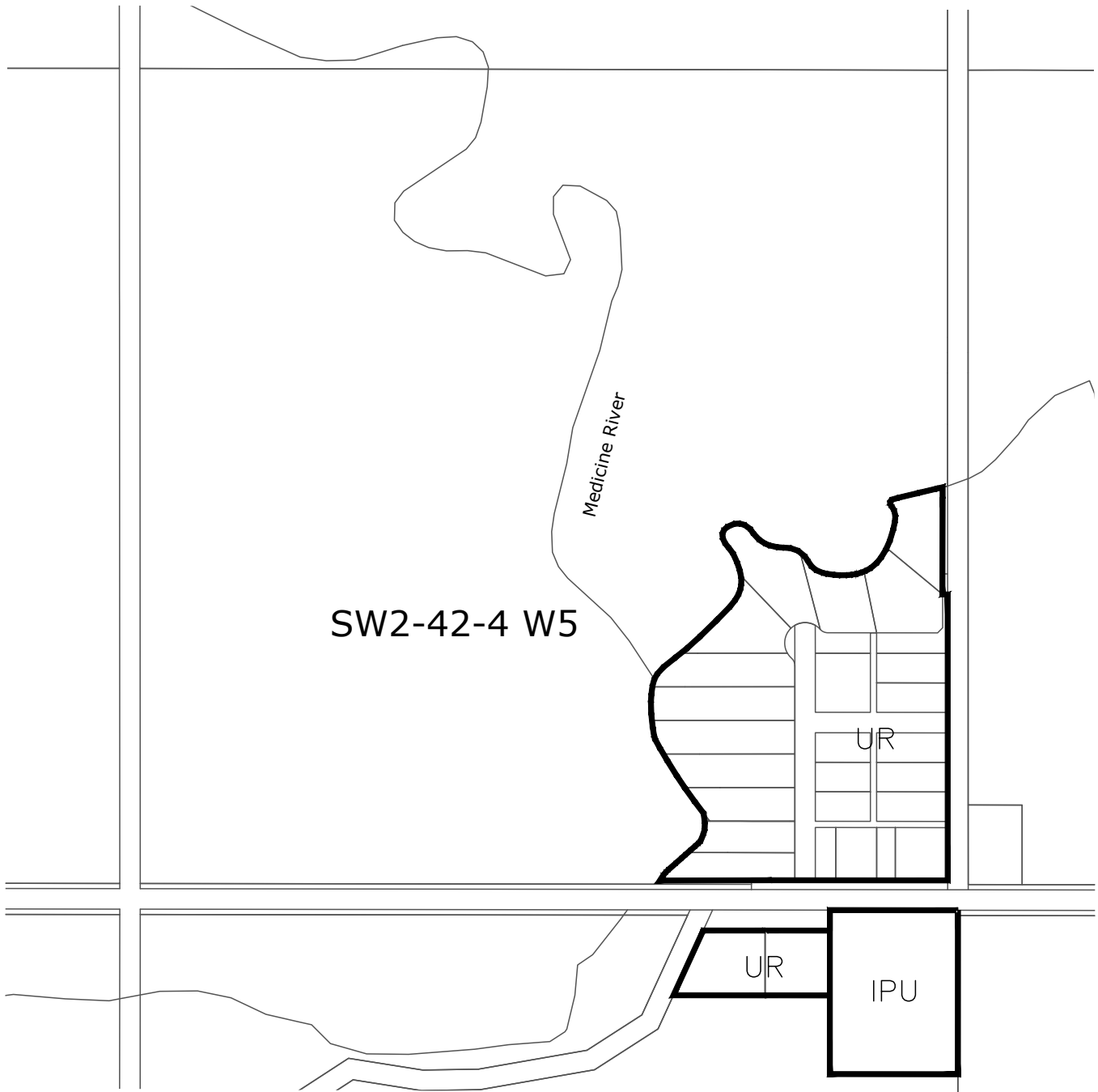
- |                                       |                                 |                                   |
|---------------------------------------|---------------------------------|-----------------------------------|
| AG Agricultural                       | LR Lake Resort                  | UR Urban Residential              |
| RA Restricted Agriculture             | REC Recreation                  | UC Urban Commercial               |
| AS Agriculture Smallholding           | RR Recreational Resort          | UI Urban Industrial               |
| CR Country Residential                | RVR Recreational Vehicle Resort | IPU Institutional and Public Uses |
| CRH Country Residential<br>Hobby Farm | AIR Airport                     | PLC Prime Location Commercial     |
| WP Watershed Protection               | RI Rural Industrial             | DC Direct Control                 |
|                                       | RC Rural Commercial             | CLSA Chain Lakes Special Areas    |
|                                       |                                 | RMX Residential Mixed Use         |



Map 43

All land is classified Agriculture unless marked otherwise

# Ponoka County Land Use Bylaw 7-08-LU



## Leedale

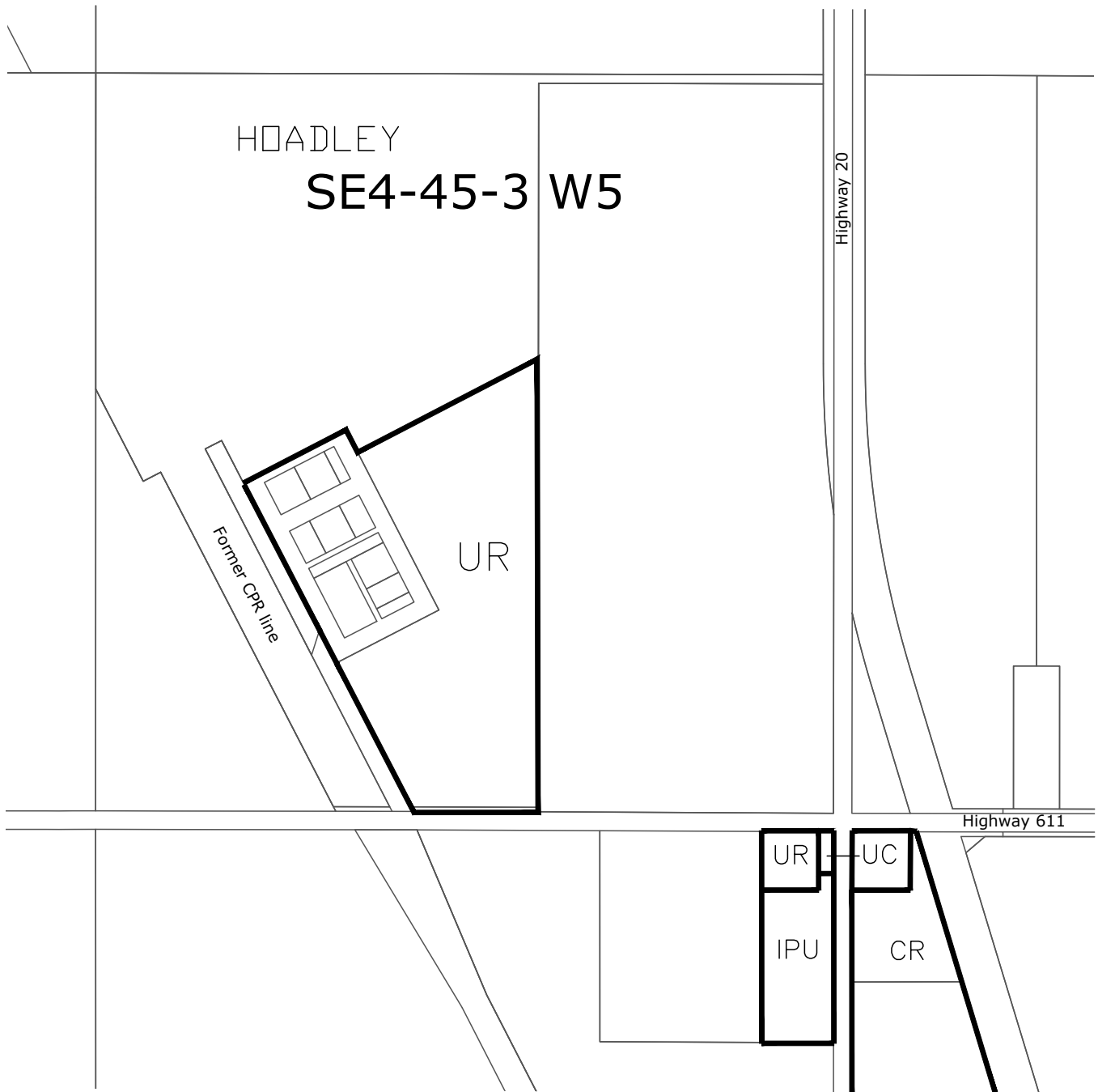
AG	Agricultural	LR	Lake Resort	UR	Urban Residential
RA	Restricted Agriculture	REC	Recreation	UC	Urban Commercial
AS	Agriculture Smallholding	RR	Recreational Resort	UI	Urban Industrial
CR	Country Residential	RVR	Recreational Vehicle Resort	IPU	Institutional and Public Uses
CRH	Country Residential Hobby Farm	AIR	Airport	PLC	Prime Location Commercial
WP	Watershed Protection	RI	Rural Industrial	DC	Direct Control
		RC	Rural Commercial	CLSA	Chain Lakes Special Areas
				RMX	Residential Mixed Use

All land is classified Agriculture unless marked otherwise



# Map 44

# Ponoka County Land Use Bylaw 7-08-LU



## Hoadley

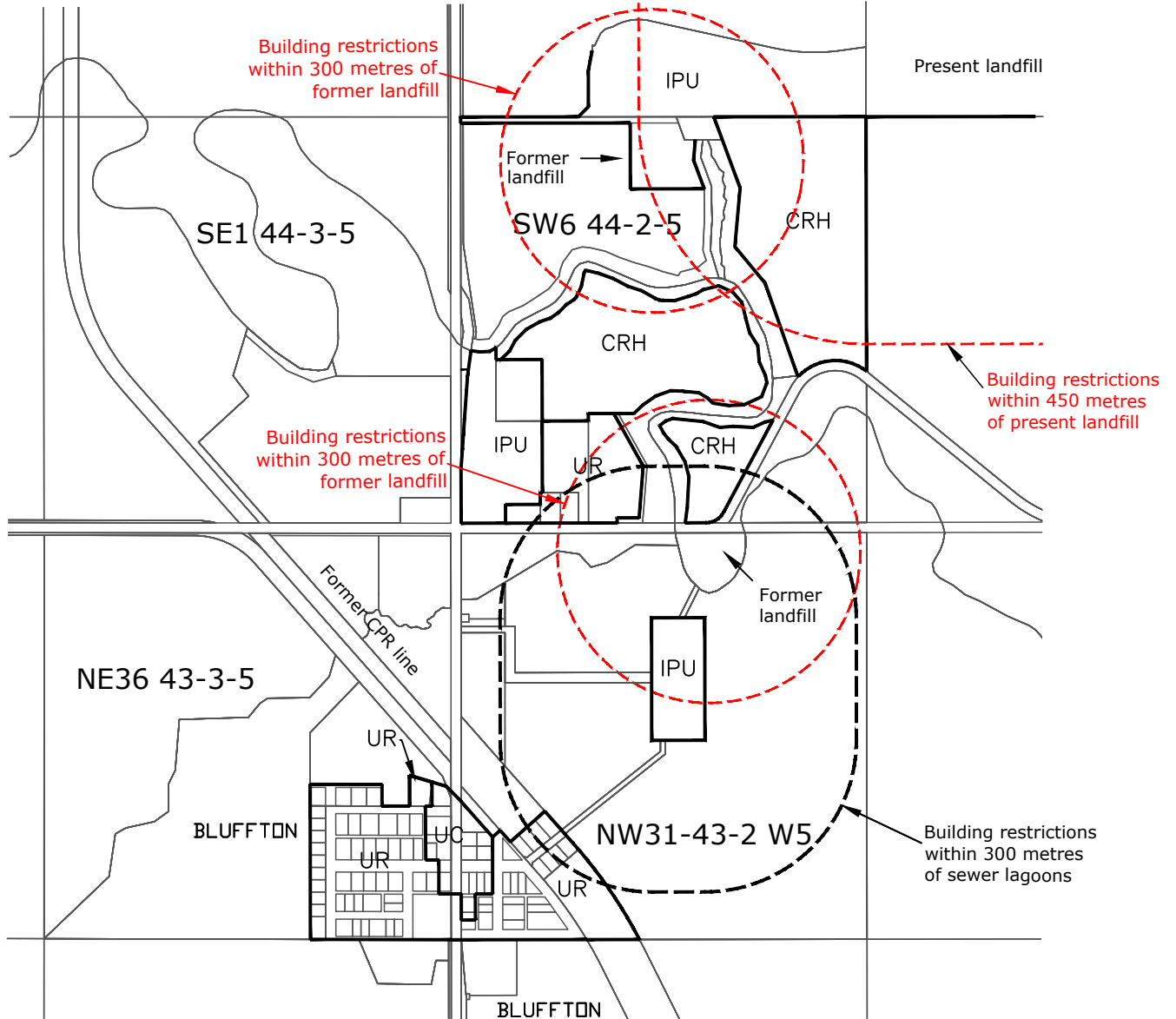
- |     |                                   |     |                             |      |                               |
|-----|-----------------------------------|-----|-----------------------------|------|-------------------------------|
| AG  | Agricultural                      | LR  | Lake Resort                 | UR   | Urban Residential             |
| RA  | Restricted Agriculture            | REC | Recreation                  | UC   | Urban Commercial              |
| AS  | Agriculture Smallholding          | RR  | Recreational Resort         | UI   | Urban Industrial              |
| CR  | Country Residential               | RVR | Recreational Vehicle Resort | IPU  | Institutional and Public Uses |
| CRH | Country Residential<br>Hobby Farm | AIR | Airport                     | PLC  | Prime Location Commercial     |
| WP  | Watershed Protection              | RI  | Rural Industrial            | DC   | Direct Control                |
|     |                                   | RC  | Rural Commercial            | CLSA | Chain Lakes Special Areas     |
|     |                                   |     |                             | RMX  | Residential Mixed Use         |

All land is classified Agriculture unless marked otherwise



# Map 45

# Ponoka County Land Use Bylaw 7-08-LU



## Bluffton

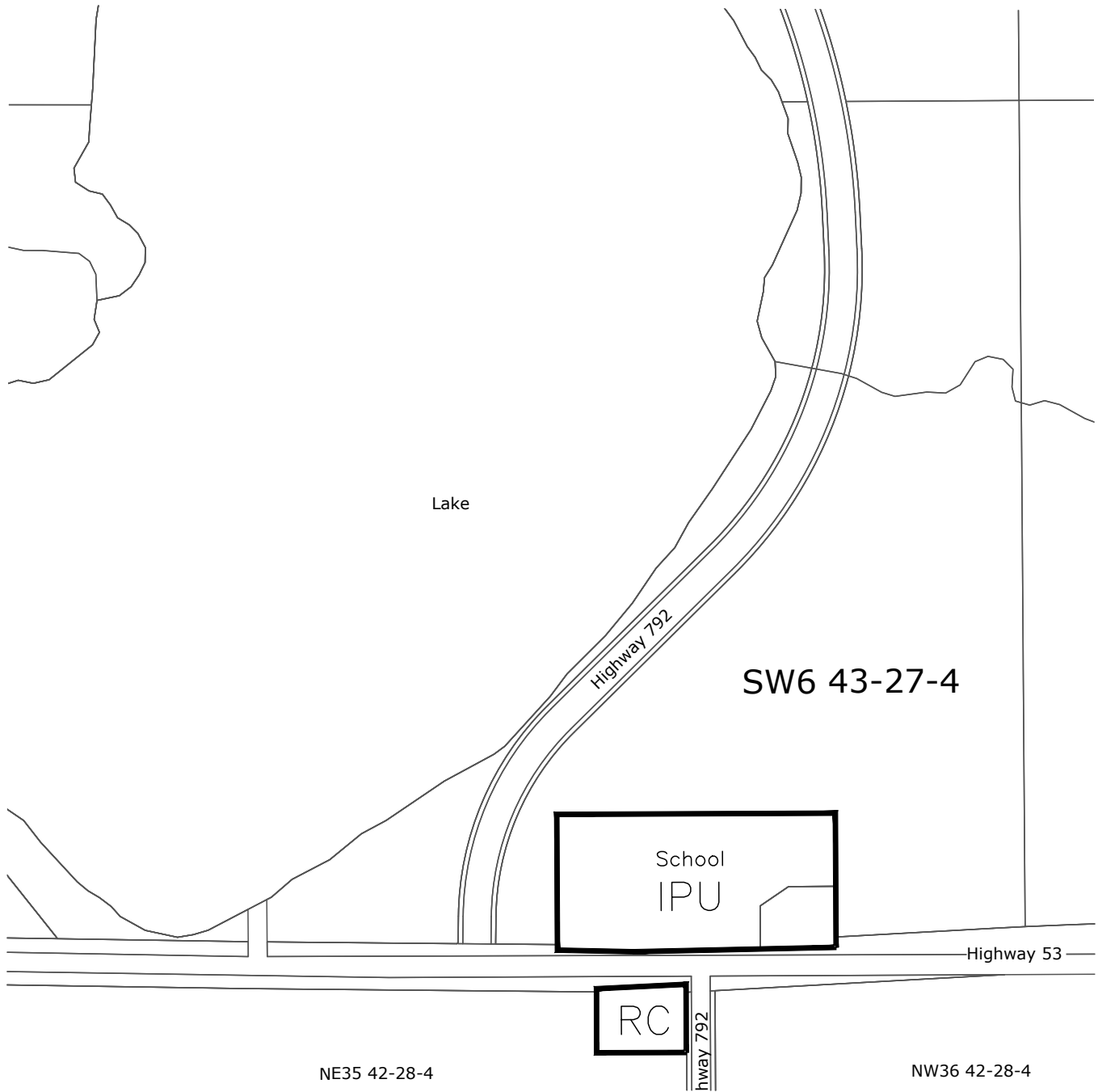
AG	Agricultural	LR	Lake Resort	UR	Urban Residential
RA	Restricted Agriculture	REC	Recreation	UC	Urban Commercial
AS	Agriculture Smallholding	RR	Recreational Resort	UI	Urban Industrial
CR	Country Residential	RVR	Recreational Vehicle Resort	IPU	Institutional and Public Uses
CRH	Country Residential Hobby Farm	AIR	Airport	PLC	Prime Location Commercial
WP	Watershed Protection	RI	Rural Industrial	DC	Direct Control
		RC	Rural Commercial	CLSA	Chain Lakes Special Areas
				RMX	Residential Mixed Use

All land is classified Agriculture unless marked otherwise



# Map 46

# Ponoka County Land Use Bylaw 7-08-LU



## Crestomere

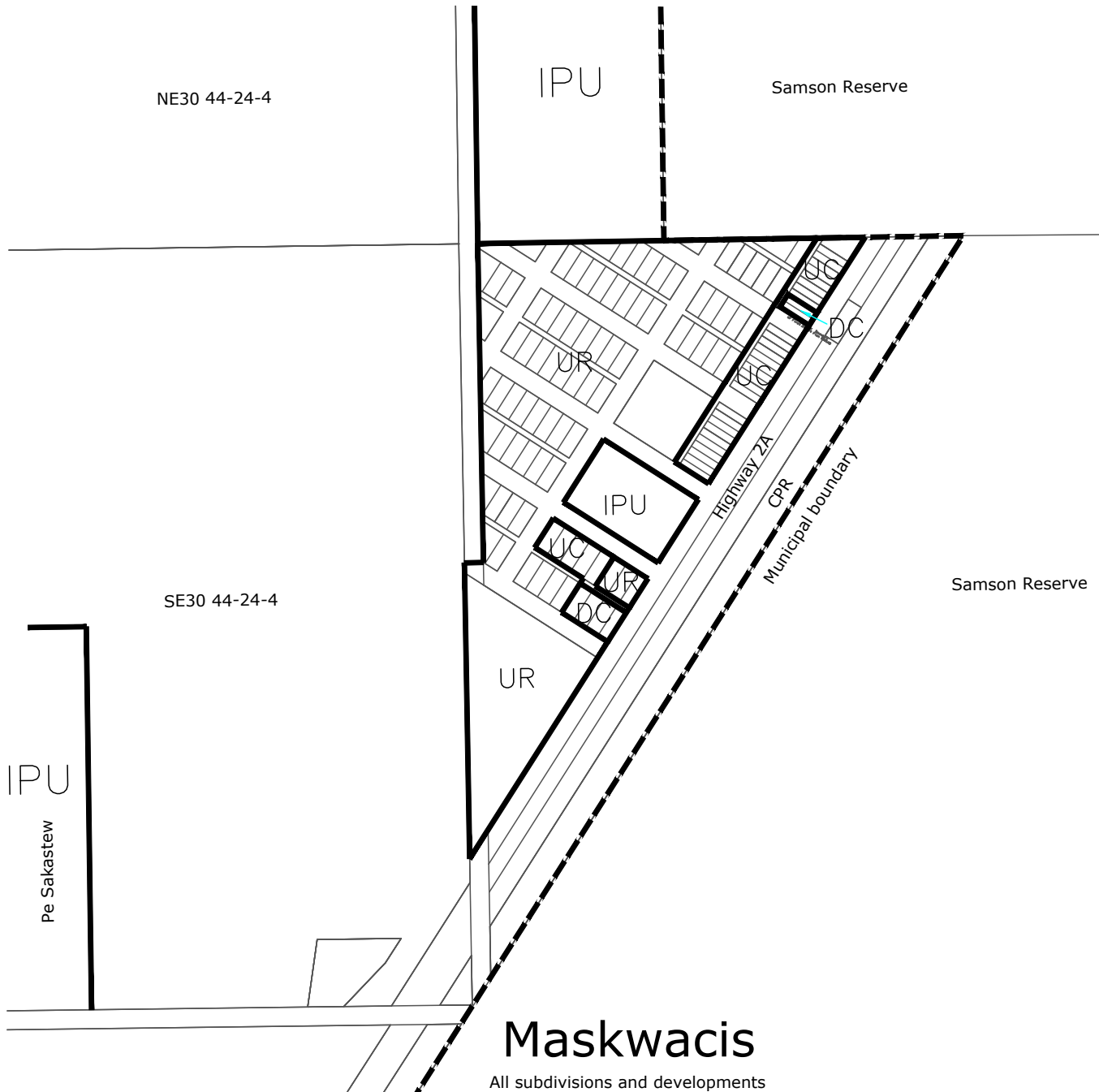
AG	Agricultural	LR	Lake Resort	UR	Urban Residential
RA	Restricted Agriculture	REC	Recreation	UC	Urban Commercial
AS	Agriculture Smallholding	RR	Recreational Resort	UI	Urban Industrial
CR	Country Residential	RVR	Recreational Vehicle Resort	IPU	Institutional and Public Uses
CRH	Country Residential Hobby Farm	AIR	Airport	PLC	Prime Location Commercial
WP	Watershed Protection	RI	Rural Industrial	DC	Direct Control
		RC	Rural Commercial	CLSA	Chain Lakes Special Areas
				RMX	Residential Mixed Use

All land is classified Agriculture unless marked otherwise



# Map 47

# Ponoka County Land Use Bylaw 7-08-LU



All subdivisions and developments  
in this area are referred to the Samson  
Band Council for comments

AG	Agricultural	LR	Lake Resort	UR	Urban Residential
RA	Restricted Agriculture	REC	Recreation	UC	Urban Commercial
AS	Agriculture Smallholding	RR	Recreational Resort	UI	Urban Industrial
CR	Country Residential	RVR	Recreational Vehicle Resort	IPU	Institutional and Public Uses
CRH	Country Residential Hobby Farm	AIR	Airport	PLC	Prime Location Commercial
WP	Watershed Protection	RI	Rural Industrial	DC	Direct Control
		RC	Rural Commercial	CLSA	Chain Lakes Special Areas
				RMX	Residential Mixed Use

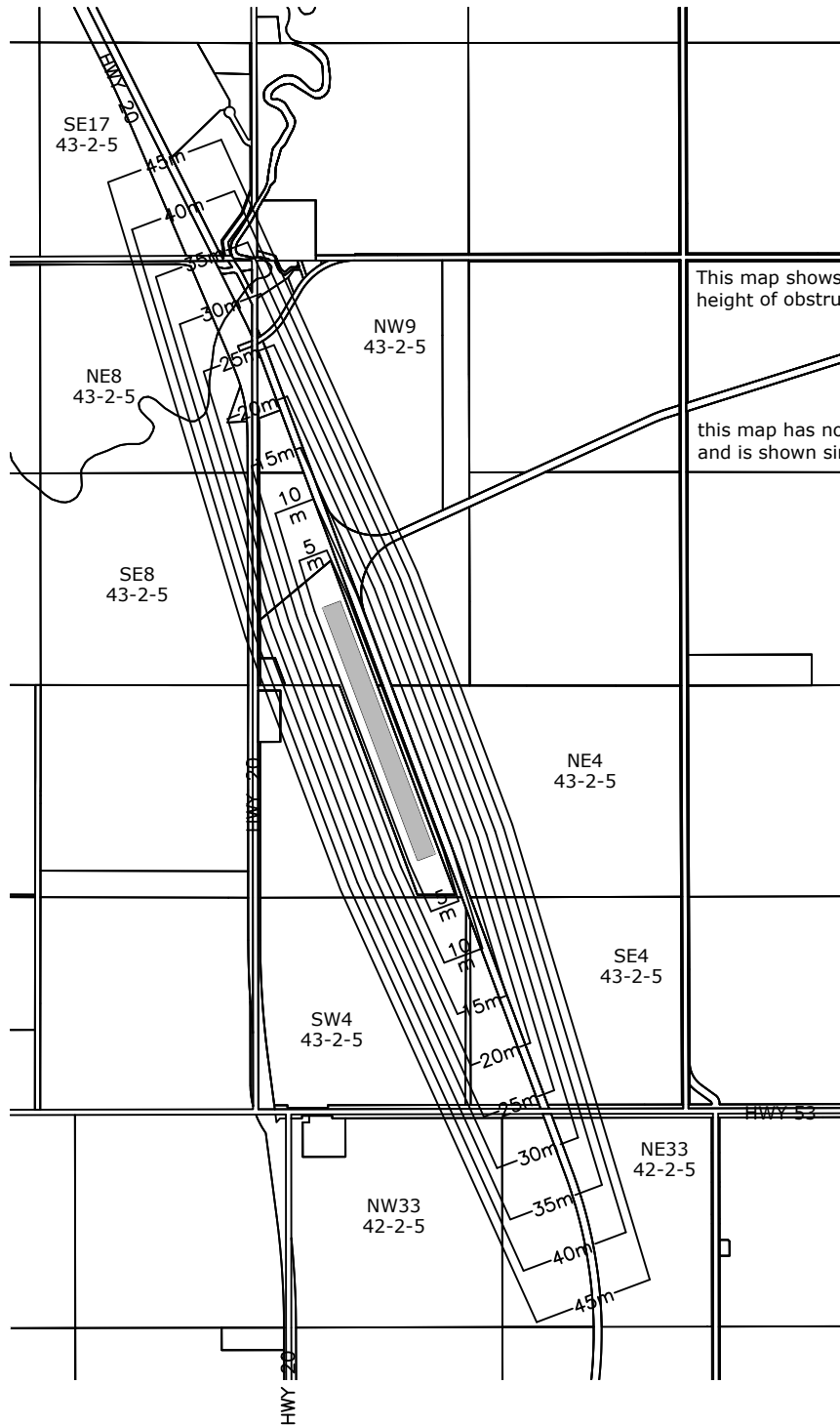
All land is classified Agriculture unless marked otherwise



## Map 48



# Ponoka County Land Use Bylaw 7-08-LU



This map shows the maximum height of obstructions

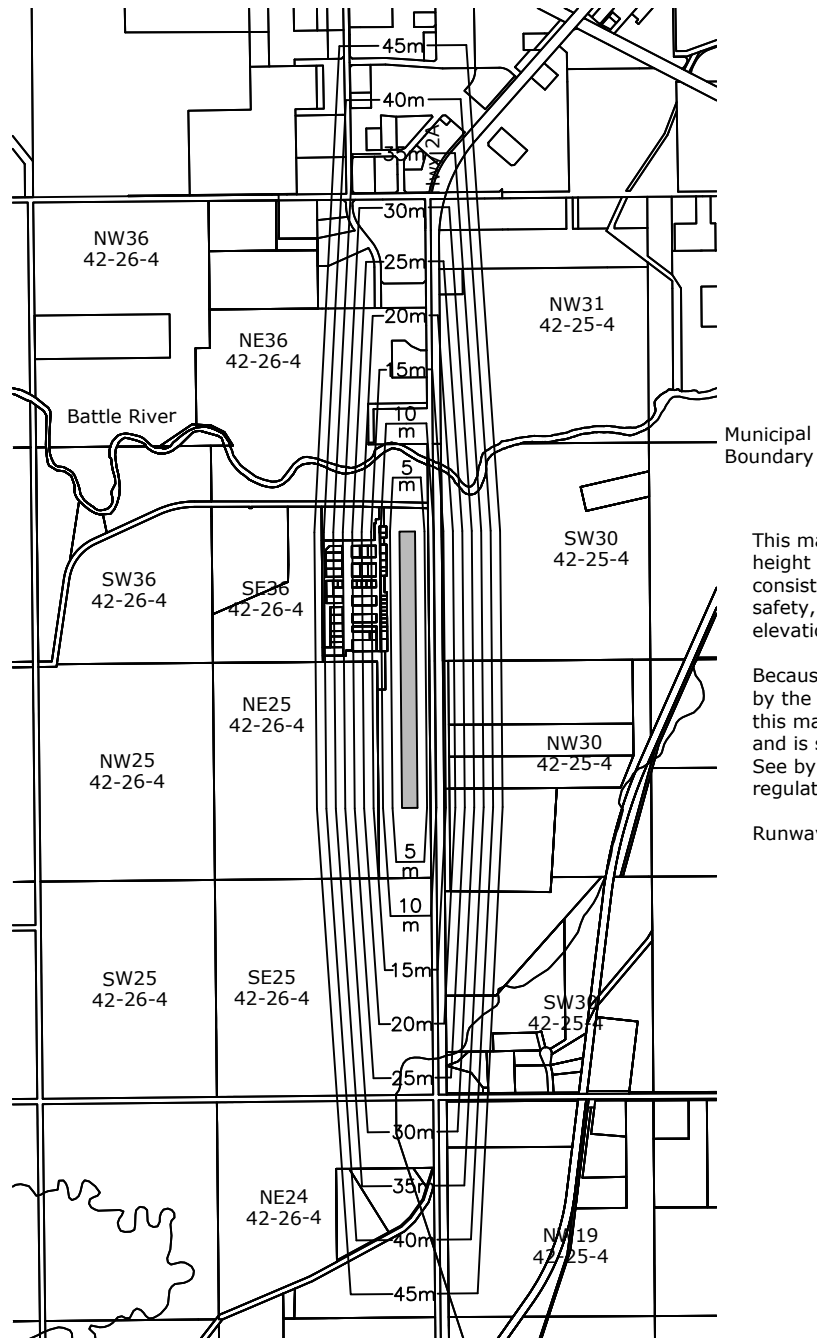
this map has no legal authority, and is shown simply as a guide.

## Height Limitations Map Rimbey Airport



# Map 49

# Ponoka County Land Use Bylaw 7-08-LU



This map shows the maximum height of obstructions consistent with aviation safety, measured from the elevation of the runway.

Because aviation is regulated by the federal government, this map has no legal authority, and is shown simply as a guide. See bylaw text regarding regulation of land use.

Runway elevation is 813.5m

## Height Limitations Map Ponoka Airport



### Map 50